AGNICO EAGLE

NYSE & TSX: **AEM**

Corporate Update



November 2026

Notes to Investors

- **Forward-Looking Statements**

The information in this presentation has been prepared as at November 2, 2026. Certain statements contained in this presentation constitute "forward-looking statements" within the meaning of the United States Private Securities Litigation Reform Act of 1995 and "forward-looking information" under the provisions of Canadian provincial securities laws and are referred to herein as "forward-looking statements". All statements, other than statements of historical fact, that address circumstances, events, activities or developments that could, or may or will occur are forward-looking statements. When used in this presentation, the words "achieve", "aim", "anticipate", "commit", "could", "envisions", "estimate", "expect", "forecast", "future", "guide", "objective", "plan", "potential", "schedule", "target", "track", "will", and similar expressions are intended to identify forward-looking statements. Such statements include the Company's forward-looking guidance, including metal production, estimated ore grades, recovery rates, project timelines, drilling targets or results, life of mine estimates, total cash costs per ounce, AISC per ounce, other expenses and cash flows; the potential for additional gold production at the Company's sites, including the potential to increase annual gold production by 20% to 30% over the next decade, exceeding four million ounces by the 2030s; the estimated timing and conclusions of the Company's studies and evaluations; the methods by which ore will be extracted or processed; the Company's plans at Detour Lake underground, Upper Beaver, Odyssey, Hope Bay and San Nicolás, including the approval, timing, funding, completion and commissioning thereof and various projects at such sites and the commencement of production therefrom; statements concerning the Company's "fill-the-mill" strategy at Canadian Malartic; statements regarding the rock mass movement at the Barnat open pit's effect on production; statements regarding the remediation plan and redesign at the Barnat open pit; statements regarding the effect of the rock mass movement on the development or production outlook at the Odyssey mine or change to the Company's pathway to increase annual production at Canadian Malartic; statements concerning other expansion projects, recovery rates, mill throughput, optimization efforts and projected exploration, including costs and other estimates upon which such projections are based; timing and amounts of capital expenditures, other expenditures and other cash needs, and expectations as to the funding thereof; estimates of future mineral reserves, mineral resources, the expected conversion of mineral resources to mineral reserves, mineral production and sales; the projected development of certain ore deposits, including estimates of exploration, development, production, closure and other capital expenditures and estimates of the timing of such exploration, development, production and closure or decisions with respect to such exploration, development, production and closure; estimates of mineral reserves and mineral resources and the effect of drill results and studies on future mineral reserves and mineral resources; the Company's ability to obtain the necessary permits and authorizations in connection with its proposed or current exploration, development and mining operations, and the anticipated timing or submission or receipt thereof; future exploration; the anticipated timing of events with respect to the Company's mine sites; the Company's plans and strategies with respect to sustainability initiatives; the sufficiency of the Company's cash resources; the Company's plans with respect to hedging and the effectiveness of its hedging strategies and the economic impact thereof; future dividend amounts, record dates and payment dates, including the Company's anticipated return of more than 50% of free cash flow to shareholders through dividends and share repurchases in 2026; plans with respect to activity under the NCIB; the effect of tariffs, trade restrictions and the effect of geopolitical events on the Company, whether through availability of inputs or inflation; and anticipated trends with respect to the Company's operations, exploration and the funding thereof. Such statements reflect the Company's views as at the date of this presentation and are subject to certain risks, uncertainties and assumptions, and undue reliance should not be placed on such statements. Forward-looking statements are necessarily based upon a number of factors and assumptions that, while considered reasonable by Agnico Eagle as of the date of such statements, are inherently subject to significant business, economic and competitive uncertainties and contingencies. The material factors and assumptions used in the preparation of the forward-looking statements contained herein, which may prove to be incorrect, include, but are not limited to, the assumptions set forth herein and in management's discussion and analysis for the year ended December 31, 2025 (the "2025 MD&A") and the Company's Annual Information Form (the "AIF") for the year ended December 31, 2025 filed with Canadian securities regulators and that are included in its Annual Report on Form 40-F for the year ended December 31, 2025 (the "Form 40-F") filed with the U.S. Securities and Exchange Commission (the "SEC") as well as: that there are no significant disruptions affecting operations; that production, permitting, development, expansion and the ramp-up of operations at each of Agnico Eagle's properties proceeds on a basis consistent with current expectations and plans; that the Company's plans for its mining operations are not changed or amended in a material way; that the relevant metal prices, foreign exchange rates and prices for key mining and construction inputs (including labour and electricity) will be consistent with Agnico Eagle's expectations; that the effect of tariffs or trade disputes will not materially affect the price or availability of the inputs the Company uses at its operations; that Agnico Eagle's current estimates of mineral reserves, mineral resources, mineral grades and metal recovery are accurate; that there are no material delays in the timing for completion of ongoing growth projects; that seismic activity at the Company's operations at LaRonde, Goldex, Fosterville and other properties is as expected by the Company and that the Company's efforts to mitigate its effect on mining operations, including with respect to community relations, are successful; that the Company's current plans to address climate change and reduce greenhouse gas emissions are successful; that the Company's current plans to optimize production are successful; that there are no material variations in the current tax and regulatory environment; that governments, the Company or others do not take measures in response to pandemics or other health emergencies or otherwise that, individually or in the aggregate, materially affect the Company's ability to operate its business or its productivity; and that measures taken relating to, or other effects of, pandemics or other health emergencies do not affect the Company's ability to obtain necessary supplies and deliver them to its mine sites. Many factors, known and unknown, could cause the actual results to be materially different from those expressed or implied by such forward-looking statements. Such risks include, but are not limited to: the volatility of prices of gold and other metals; uncertainty of mineral reserves, mineral resources, mineral grades and mineral recovery estimates; uncertainty of future production, project development, capital expenditures and other costs; foreign exchange rate fluctuations; inflationary pressures; financing of additional capital requirements; cost of exploration and development programs; seismic activity at the Company's operations, including at LaRonde, Goldex and Fosterville; mining risks; community protests, including by Indigenous groups; risks associated with foreign operations; risks associated with joint ventures; governmental and environmental regulation; the volatility of the Company's stock price; risks associated with the Company's currency, fuel and by-product metal derivative strategies; the current interest rate environment; the potential for major economies to encounter a slowdown in economic activity or a recession; the potential for increased conflict or hostilities in various regions, including Europe, South America and the Middle East; and the extent and manner of communicable diseases or outbreaks, and measures taken by governments, the Company or others to attempt to mitigate the spread thereof may directly or indirectly affect the Company. For a more detailed discussion of such risks and other factors that may affect the Company's ability to achieve the expectations set forth in the forward-looking statements contained in this presentation, see the AIF and 2025 MD&A filed on SEDAR+ at www.sedarplus.ca and included in the Form 40-F filed on EDGAR at www.sec.gov, as well as the Company's other filings with the Canadian securities regulators and the SEC. Other than as required by law, the Company does not intend, and does not assume any obligation, to update these forward-looking statements.

- **About this Presentation**

Unless otherwise stated, references to "Canadian Malartic", "Goldex", "LaRonde" and "Meadowbank" are to the Company's operations at the Canadian Malartic complex, the Goldex complex, the LaRonde complex and the Meadowbank complex, respectively. The Canadian Malartic complex consists of the mining, milling and processing operations at the Canadian Malartic mine and the mining operations at the Odyssey mine. The Goldex complex consists of the mining, milling and processing operations at the Goldex mine and the mining operations at the Akasaba West open pit mine. The LaRonde complex consists of the mining, milling and processing operations at the LaRonde mine and the mining operations at the LaRonde Zone 5 mine. The Meadowbank complex consists of the milling and processing operations at the Meadowbank mine and the mining operations at the Amaruq open pit and underground mines. References to other operations are to the relevant mines, projects or properties, as applicable.

- **Further Information –** For further details on the proposed consolidation of Finland's Central Lapland Greenstone Belt, see the Company's news release dated April 20, 2026. For further details on the 2026 Hope Bay update, see the Company's news release dated May 19, 2026. For further details on Agnico Eagle's third quarter 2026 results, see the Company's news release dated October 28, 2026.

- **Note Regarding Currency** – All amounts expressed in U.S. dollars unless otherwise noted.

- **Front Cover** – Agnico Eagle's Macassa operations located in the Kirkland Lake region in northeastern Ontario, taken in the third quarter of 2026.

Agnico Eagle – A High-Quality, Low-Risk Senior Gold Producer



Second Largest Gold Producer; Operations in Premier Jurisdictions with Proven Geological Potential

Premier Mining Jurisdictions

Highest Quality Senior Gold Producer

Strategic Regional Focus

Strong Financial Returns

Track Record of Operational Excellence Demonstrates Strength of Business

- Increasing shareholder value over the last 20 years

2005		2025	
1	Operating Mines	10	
1	Operating Countries	4	
240	Gold Production (koz)	3,447	~14x
2.7	Gold Production (oz per 1,000 shares)	7.0	~3x
$0.93	EBITDA[1] ($/sh)	$16.81	~18x
$0.03	Annualized Dividend ($/sh)	$1.60	~50x

Share Price Performance	2005	Nov. 2, 2026	CAGR[5]
Agnico Eagle[3]	$13.36	$170.41	12.4%
Gold Equity Index (XAU)[4]	$95.65	$314.88	5.6%
S&P 500[4]	$1,202.08	$7,541.40	8.8%

[1] These are non-GAAP measures, see *Notes to Investors Regarding Certain Measures of Performance* in this presentation
[2] AISC margin is calculated as realized gold price/oz less AISC/oz, divided by realized gold price/oz.
[3] Share price on the New York Stock Exchange as at January 3, 2005 and November 2, 2026.
[4] Index price on the New York Stock Exchange as at January 3, 2005 and November 2, 2026, based on the weighted average market capitalization of each company included in the index.
[5] CAGR represents Compound Annual Growth Rate

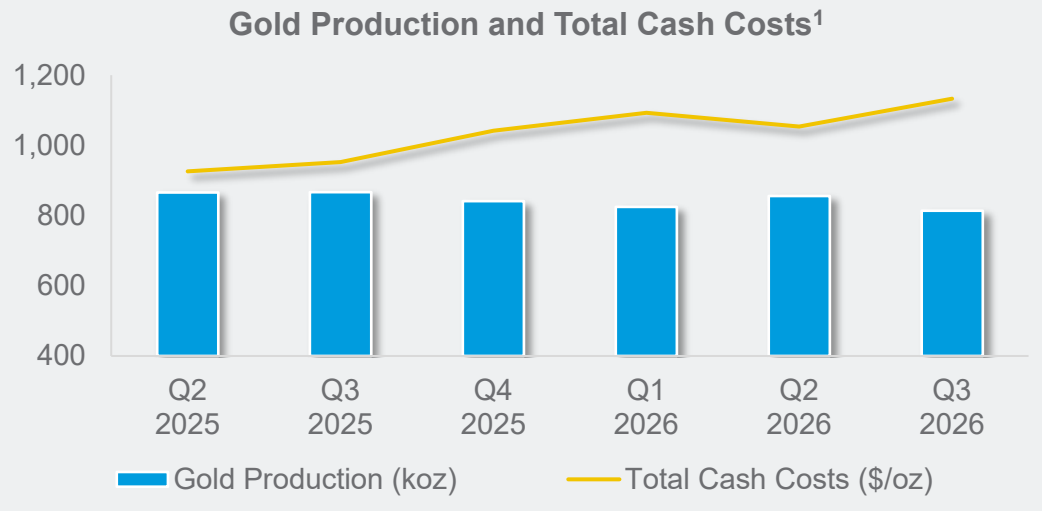

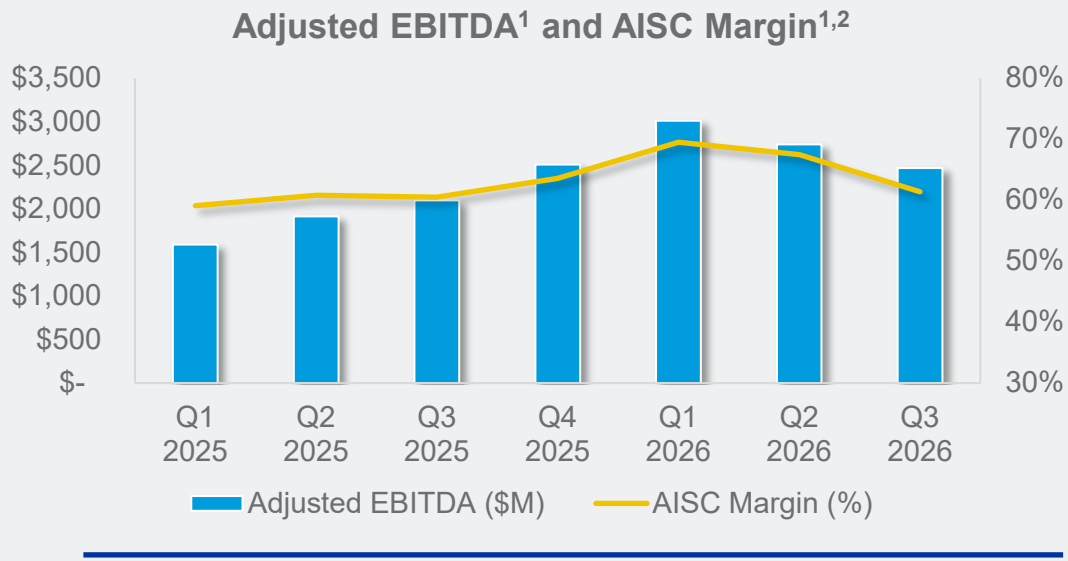

Q3 2026 Highlights – High-Quality, Consistent, Resilient Business

AGNICO EAGLE

1

Solid Production and Cost Control Drive Strong Financial Results

- Strong operational performance led by Detour Lake, Kittila and Fosterville
- Production remains towards low-end of guidance range for FY2026
- Continued focus on safe production and optimization initiatives



2

Strong Free Cash Flow Supports Solid Shareholder Returns

- Free cash flow[1] of $852M driven by strong operational performance
- Shareholder returns of ~$478 million* or 56% of free cash flow
  - FY2026 returns now expected to exceed 50%



3

Building the Foundations of Our Future Growth

- Advancing key value driver projects
- Exploration program yielding positive results, including at the Boston deposit at Hope Bay and Ikkari



Production Remains Towards Low-End of 2026 Guidance Range

Q3 YTD 2026
2,495 koz[2]

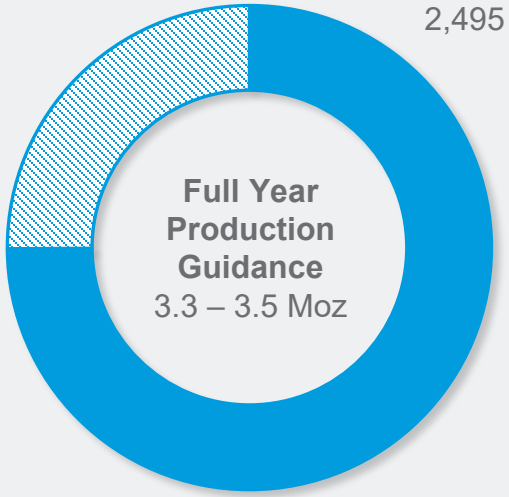

Full Year Guidance

- Total Cash Costs[1] $1,020 - $1,120/oz
- AISC[1] $1,400 - $1,550/oz

* Through the dividend and NCIB
[1] These are non-GAAP measures, see Notes to Investors Regarding Certain Measures of Performance in this presentation
[2] Gold production excludes 1,415 and 249 ounces from La India and Creston Mascota, respectively, which were produced from residual leaching

Disciplined Capital Allocation Strategy

1 Primary Capital Focus

- **Sustaining capital[1] –** $744M Q3 2026 YTD
- **Dividends –** $678M Q3 2026 YTD
- **Maintain strong balance sheet position and enhance financial flexibility**

2 Value Creation Investments

- **Re-investment in high-return growth projects –** Development capital[1] of $1,552M Q3 2026 YTD
- **Exploration program**
- **Strategic investment and M&A strategy**

3 Excess Capital Returns

- **Share buyback program** with internal purchase limit of $2B
- Shares repurchased – $800M Q3 2026 YTD

Q3 2026 YTD Operating Cash Flow Allocation*

* Chart segments are indicative only

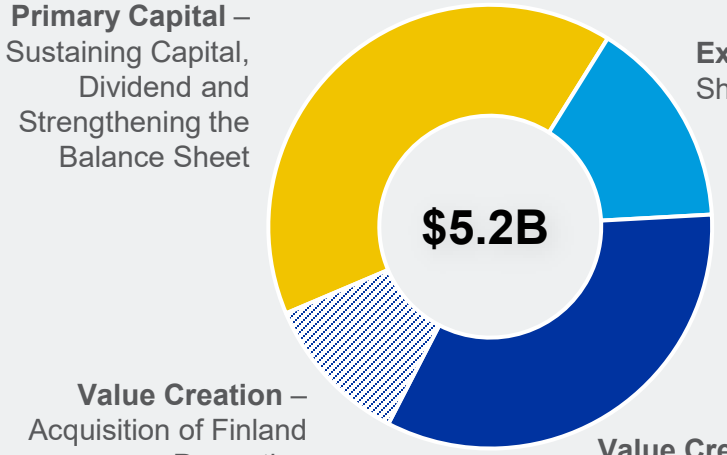

Primary Capital – Sustaining Capital, Dividend and Strengthening the Balance Sheet

Excess Capital – Share Buyback

Value Creation – Acquisition of Finland Properties

Value Creation – Growth Capital and Strategic Investments

20-30%
Expected production growth beginning in the early 2030s

51%
Free cash flow[1] returned to shareholders Q3 2026 YTD, exceeding 40% target[2]

~$7.1B
Cumulative returns to shareholders from 1983 to Q3 2026[2,3]

~$3.4B
Net cash[1] position as at September 30, 2026

[1] These are non-GAAP measures, see Notes to Investors Regarding Certain Measures of Performance in the appendix
[2] Through dividends and share buybacks
[3] Calculated as $5.5B cumulative dividends declared since 1983 plus $1.6B cumulative shares repurchased under the Normal Course Issuer Bid since 2022

High-Quality Business Generating Strong Returns

AGNICO EAGLE



Premier Mining Jurisdictions

- Multi-mine, multi-decade geologic potential
- Multi-decade political stability
- Regional focus maintaining a manageable business



Highest Quality Senior Gold Producer

- High sustainability standards with multi-decade investment horizon
- Disciplined capital investments based on technical and regional knowledge
- Creating value through the drill bit and technical expertise



Strategic Regional Focus

- High-quality project pipeline in core operating regions with unique potential to leverage existing assets
- Competitive advantage from over 60 years of operations in Canada
- Unique mining expertise in Nunavut



Strong Financial Returns

- Emphasis on per share value creation
- Strong financial position to fund growth projects, strengthen balance sheet and return capital to shareholders
- 43 consecutive years of dividend payments

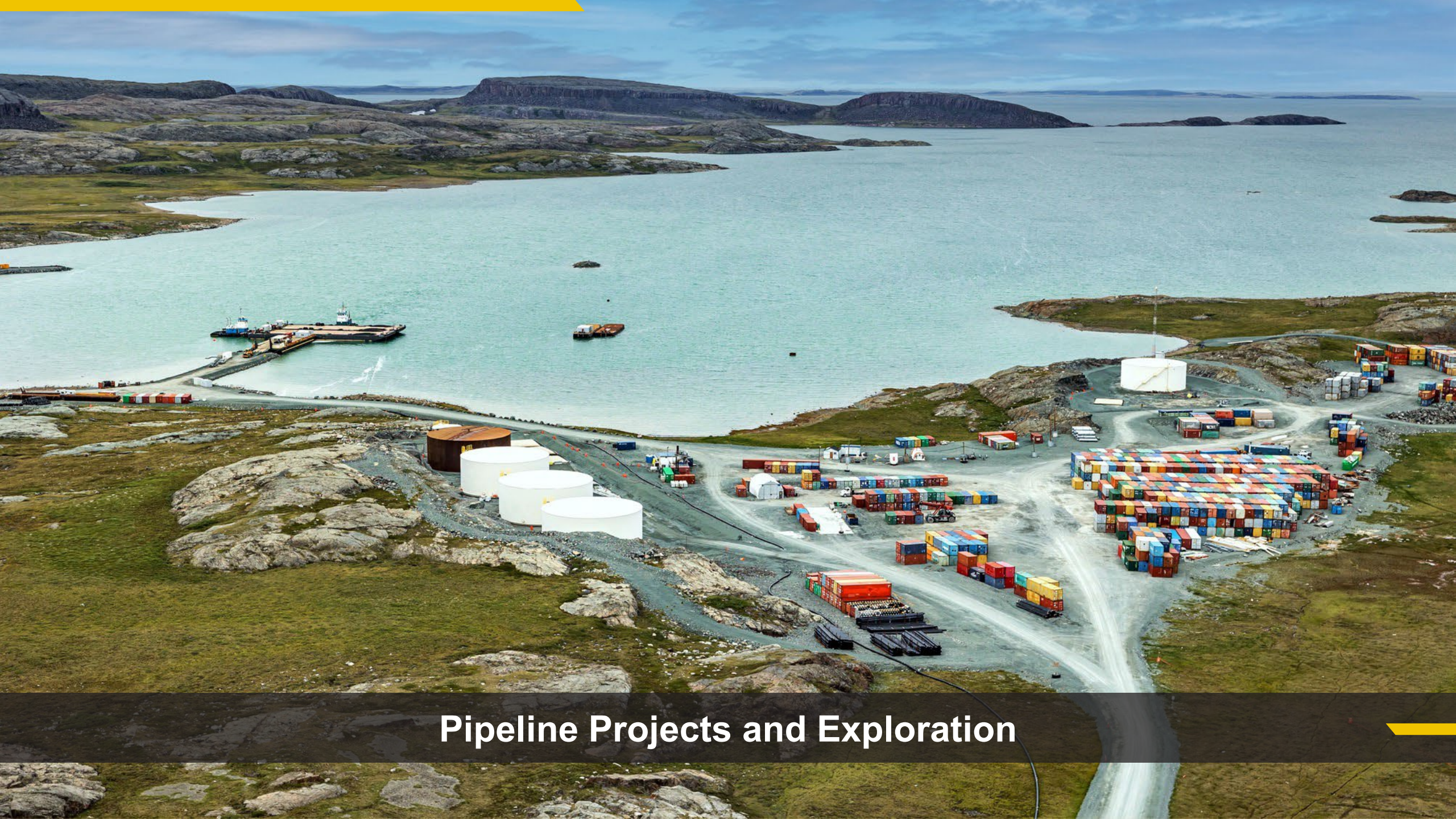

Pipeline Projects and Exploration

Strongest Position in Our History – Potential 20% to 30% Production Growth

Continued Focus on Value Creation

- Delivered two decades of gold production growth per share
- Forecast another decade of gold production growth per share

Building High-Quality Pipeline

- Potential to deliver incremental 1.3 to 1.5 Moz of annual gold production over the next decade
- Expansion and growth projects in premier jurisdictions leveraging existing infrastructure, expertise and relationships

Advancing Next Phase of Growth

- San Nicolás (Mexico)
- Hammond Reef (Ontario)
- Ikkari (Finland)

Detour Lake
Pathway to 1Moz Annual Producer



Canadian Malartic
Pathway to 1Moz Annual Producer



Upper Beaver
Potential 200-220koz Annual Producer



Hope Bay
Building the Next 400-435koz Annual Producer



Creating Value Through Asset Optimization, Growth Projects and Exploration







Optimization of Existing Assets

- LaRonde – extension of LZ5 and other satellite zones
- Macassa mill optimization to 2,150 tpd
- Meliadine mill optimization to 6,500 tpd
- Potential Meadowbank extension beyond 2030 with underground-only

High-Quality Project Pipeline

Key Project	Production Ramp-up Year	Anticipated Incremental Annual Production[1]
Canadian Malartic	2033	400 – 500koz Au
Detour Lake	2030	300 – 350koz Au
Upper Beaver	2030	200 – 225koz Au
Hope Bay	2030	400 – 435koz Au

Additional Portfolio Optionality

- San Nicolás (50%)
- Hammond Reef
- Ikkari
- Timmins East
- Northern Territory
- Canadian Malartic camp exploration
- Detour Lake camp exploration, potential for larger underground

Unlocking value through optimization and mine life extension

Potential to increase annual gold production by 20% to 30% over the next decade

Ongoing assessment of other opportunities in exploration portfolio

[1] The forecast parameters were based on internal evaluations which are preliminary in nature and include inferred mineral resources, see Notes to Investors Regarding Certain Project Evaluations in the appendix

Abitibi Ontario – Planned Production Growth of ~50% by the Early 2030s

2026 Guidance[1]

Gold production – 1,030 koz
Total cash costs[2] – $969/oz

Mineral Reserve Base[3]

P&P: 26.9 Moz
M&I: 24.9 Moz
Inferred: 11.6 Moz

- Over 50 years in Abitibi region – strong technical expertise and an established network with employees, contractors, suppliers and government
- Detour Lake and the consolidation of the Kirkland Lake camp create a leading position in Ontario
- Working closely with governments to shape broader programs in Ontario
  - Secured C$15M funding from Skills Development Fund to support training of apprentices at Detour Lake and Macassa in 2025

~5,300 Employees and Contractors[4]

~8% Site Employee Turnover[5]

~$1B Local Procurement Spend[6]

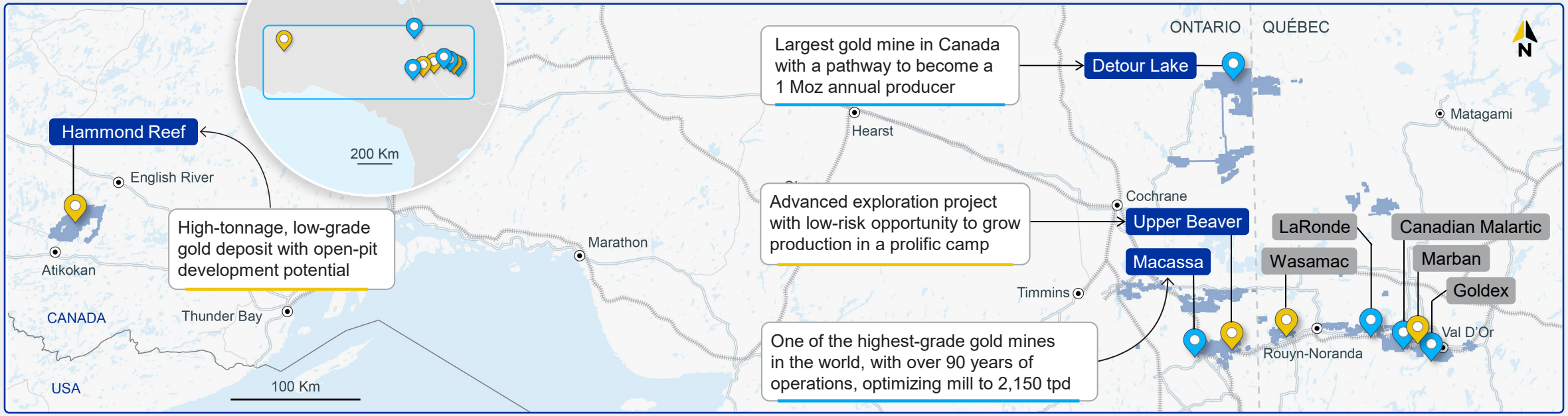

[1] See AEM February 12, 2026, news release for 2026 Guidance
[2] Total cash costs per ounce is a non-GAAP measure, see Notes to Investors Regarding Certain Measures of Performance in this presentation
[3] See appendix for detailed breakdown of mineral reserves and mineral resources as at December 31, 2025
[4] Based on full-time employees and contractors at Detour Lake and Macassa as at September 30, 2026
[5] Trailing 12-month turnover based on permanent full-time employees at Detour Lake and Macassa as at September 30, 2026
[6] Local procurement spend in 2025, including regional offices

Detour Lake – Canada's Largest Gold Mine with Room to Grow

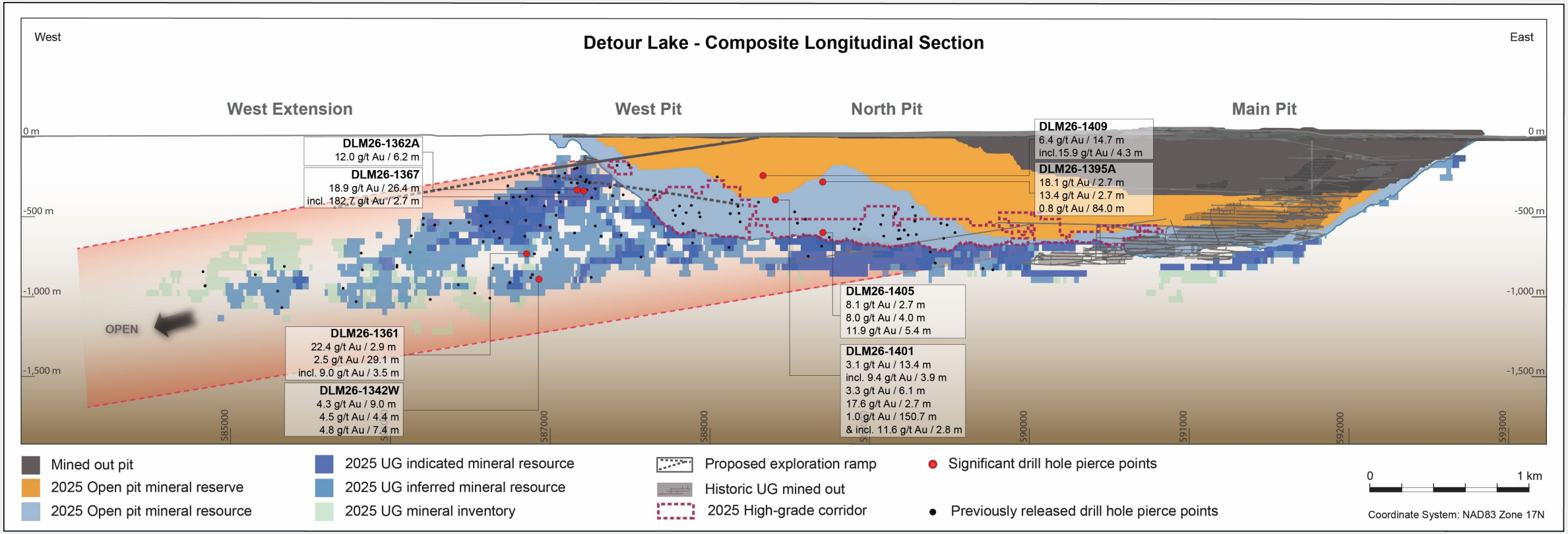

- **West Pit zone** – Conversion drilling below the current open pit mineral reserve continued to generate positive results
- **West Pit zone** – Continued high-intensity drilling program to test the proposed underground bulk sample area near the planned exploration ramp
- **West Extension zone** – Drilling ~1.0 km west of the mineral resource pit outline continued to extend the underground mineral potential to the west

Highlight Intercepts

- West Pit zone – 11.9 g/t gold over 5.4m at 583m depth
- West Pit zone – 18.9 g/t gold over 26.4m at 331m depth
- West Extension zone – 22.4 g/t gold over 2.9m at 682m depth
- West Extension zone – 4.8 g/t gold over 7.4m at 894m depth

Upper Beaver – Open at Depth with Potential Parallel Zones

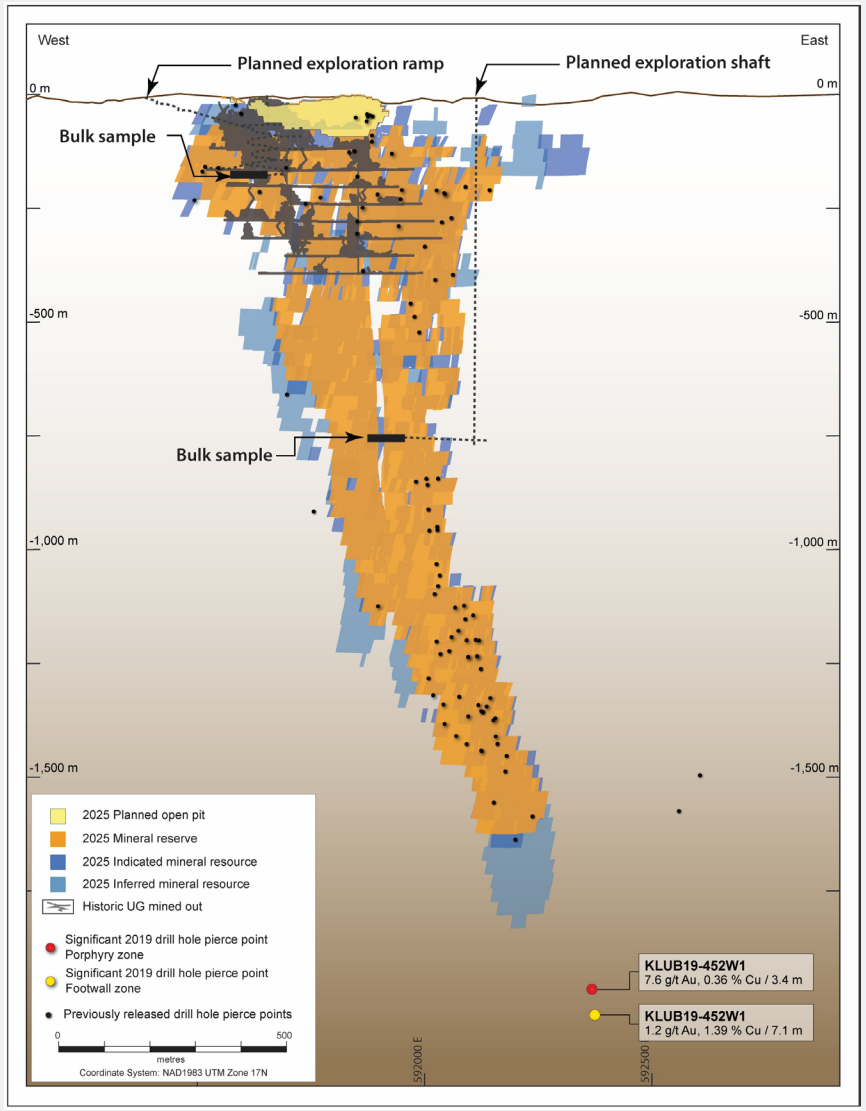

- Mineral reserves of 2.8Moz as at December 31, 2025[1]
- Standalone mine/mill concept at 5ktpd throughput; average annual production of ~210koz Au / 3.6kt Cu over 13 years[2]
- Synergies with Macassa for technical expertise and workforce
- Unlocks significant camp potential – potential to develop satellite deposits (i.e. Upper Canada, Anoki-McBean and Bidgood)

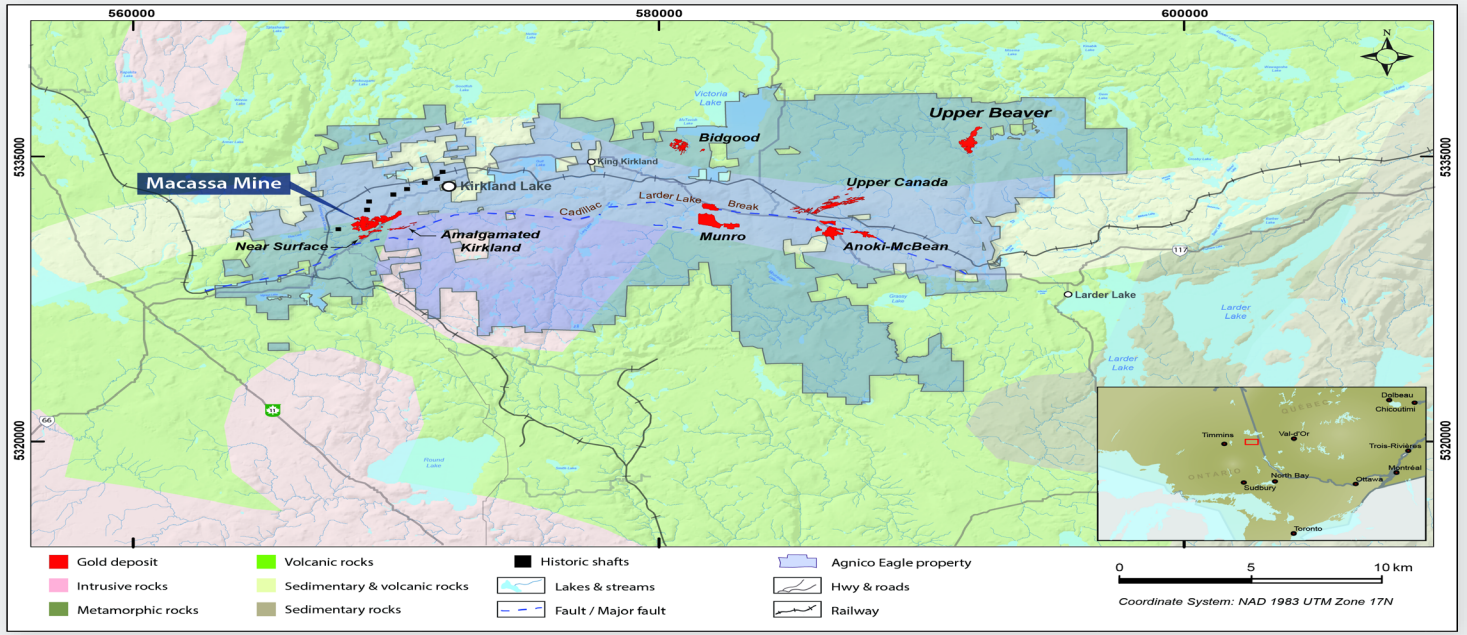

[1] See appendix for detailed breakdown of mineral reserves and mineral resources as at December 31, 2025
[2] As at June 30, 2024, see AEM July 31, 2024 press release for further details

Abitibi Quebec – Surfacing New Potential in Prolific Camp

2026 Guidance[1]

Gold production – 980 koz
Total cash costs[2] – $1,116/oz

Mineral Reserve Base[3]

P&P: 14.2 Moz
M&I: 8.8 Moz
Inferred: 16.5 Moz

- Over 50 years operating in the region – strong technical expertise and an established network with employees, contractors, suppliers and government
- Electricity ~100% from renewable sources
- Collaboration agreements with First Nations: Canadian Malartic (2020), LaRonde (2023), Akasaba West (2025)
- Good Neighbour guide and monitoring committee in place at every site with +90% satisfaction from citizens in 2023-2025

~5,800
Employees and Contractors[4]

~3%
Site Employee Turnover[5]

~$1B
Local Procurement Spend[6]

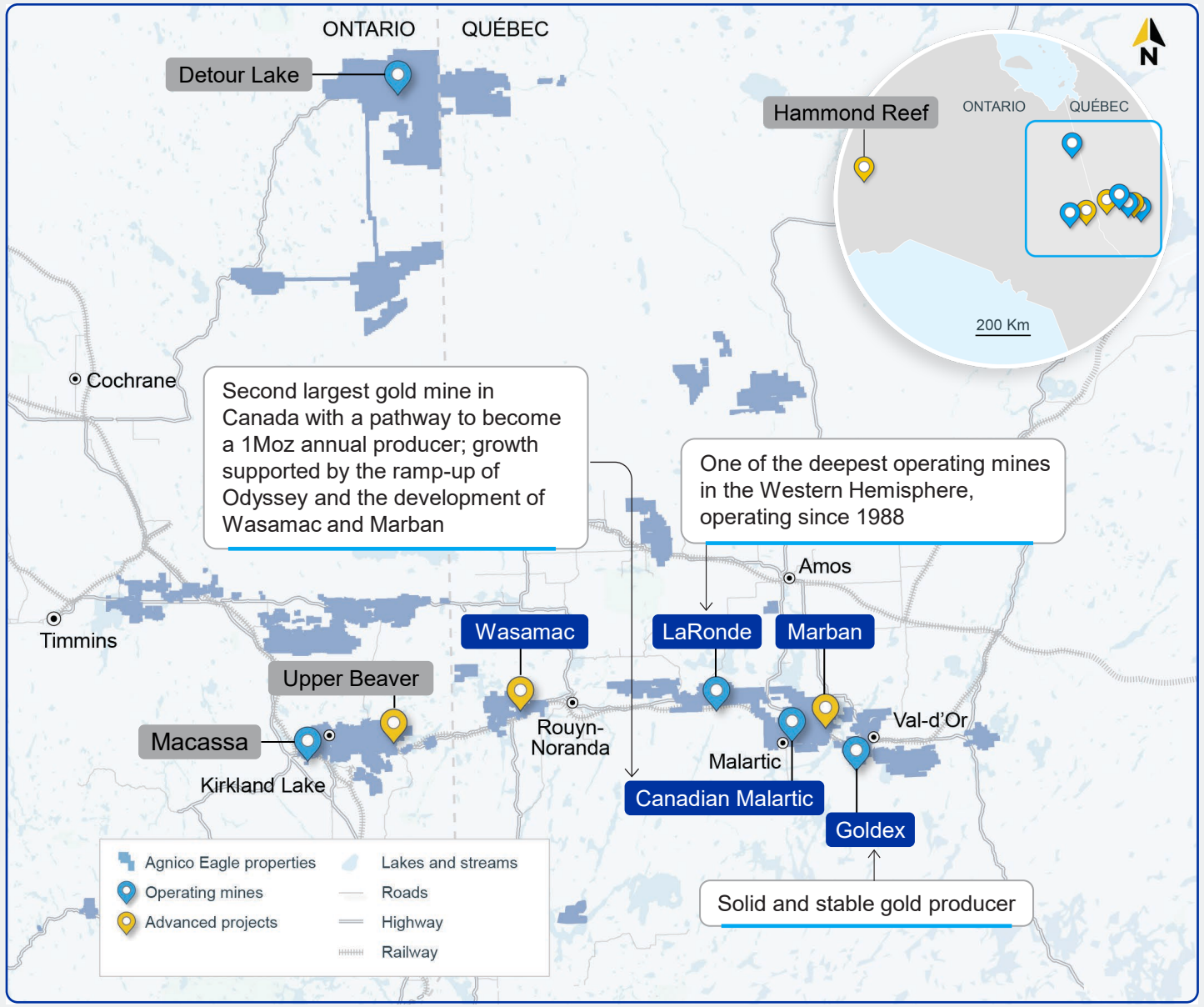

[1] See AEM July 29, 2026 news release for 2026 Guidance updated for the impact of the Barnat wall movement
[2] Total cash costs per ounce is a non-GAAP measure, see *Notes to Investors Regarding Certain Measures of Performance*
[3] See appendix for detailed breakdown of mineral reserves and mineral resources as at December 31, 2025
[4] Based on full-time employees and contractors at LaRonde, Goldex and Canadian Malartic as at September 30, 2026
[5] Trailing 12-month turnover based on permanent full-time employees at LaRonde, Goldex and Canadian Malartic as at September 30, 2026
[6] Local procurement spend in 2025, including regional offices

Odyssey – Growing a World-Class Asset

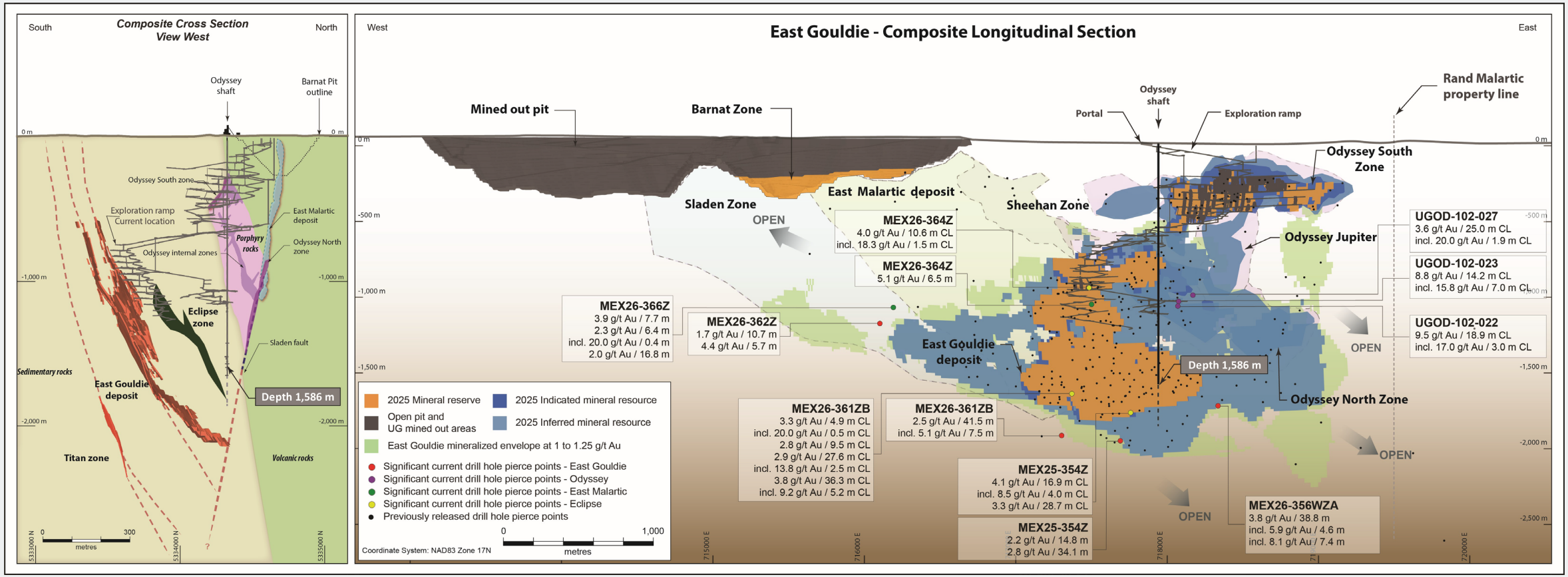

- **East Gouldie deposit** – Drilling continues to return high-grade results in the deeper areas of the East Gouldie deposit and demonstrate the potential to extend mineralization at depth
- **Eclipse zone** – Drilling confirmed and extended the zone
- **Odyssey North zone** – Drilling intersected significant mineralization within the internal Artemis porphyry sub-zone

Highlight Intercepts

- East Gouldie deposit – 2.8 g/t gold over 34.1m at 1,951m depth
- Eclipse zone – 3.8 g/t gold over 36.3m (core length) at 1,622m depth
- Odyssey North zone – 9.5 g/t gold over 18.9m (core length) at 1,061m depth

Canadian Malartic – Advancing Vision to Become 1Moz Annual Producer

Pathway to 1Moz Annual Production	Anticipated Production Ramp-Up Year	Anticipated Annual Gold Production[1] (koz)	Anticipated Mill Throughput (tpd)
Odyssey first shaft and ramp	2029	~550	19,000
Potential second shaft	2033	~200-250	8,000 – 10,000
Marban	2033	~120-150	15,000
Wasamac	2033	~80-100	3,000

Canadian Malartic Mill Capacity ~60,000tpd


Canadian Malartic mill

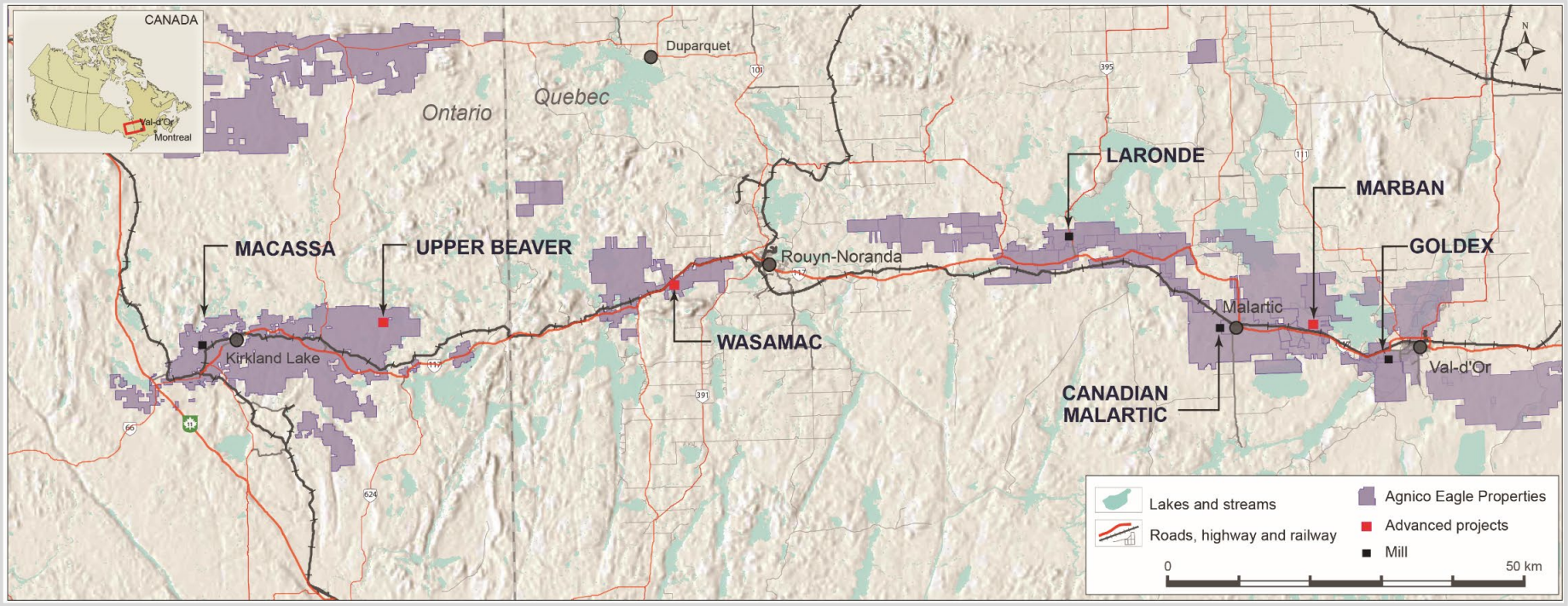

[1] The forecast parameters were based on internal evaluations which are preliminary in nature and include inferred mineral resources, see Notes to Investors Regarding Certain Project Evaluations in the appendix

Nunavut – Capitalizing on Our Expertise in the North

2026 Guidance[1]

Gold production – 875 koz
Total cash costs[2] – $982/oz

Mineral Reserve Base[3]

P&P: 5.1 Moz
M&I: 9.4 Moz
Inferred: 6.6 Moz

- Agnico represents ~25% of total GDP, with mining activities ~47% of total GDP
- Over 17 years of exploration and operations experience in the region – supported by Abitibi and Quebec platforms
- Integrating Inuit culture and traditional knowledge
  - 11% employees hired locally
  - 386 Inuit employees

~4,200
Employees and Contractors[4]

~6%
Site Employee Turnover[4]

~$1B
Local Procurement Spend[5]

[1] See AEM February 12, 2026 news release for 2026 Guidance
[2] Total cash costs per ounce is a non-GAAP measure, see *Notes to Investors Regarding Certain Measures of Performance*
[3] Includes Meadowbank, Meliadine and Hope Bay, see appendix for detailed breakdown of mineral reserves and mineral resources
[4] As at September 30, 2026; trailing 12-month turnover based on permanent full-time employees at Meadowbank, Meliadine and Hope Bay
[5] Local procurement spend in 2025, including regional offices

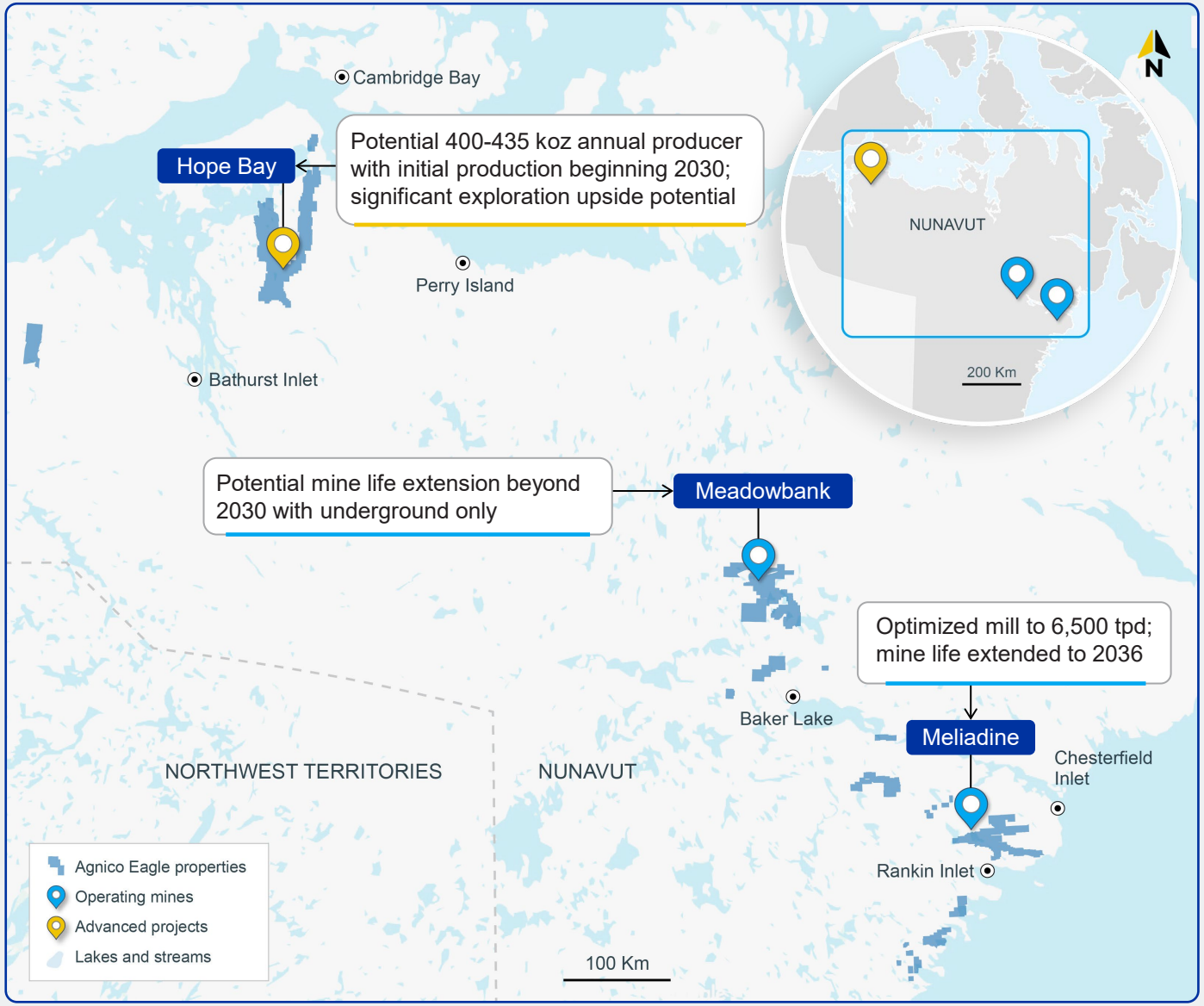

2026 Hope Bay Study – Robust Economics with Significant Upside Potential

2026 Study Summary[1,2]		
Total Gold Production	Moz	4.5
Mill Throughput	Tpd	6,000
NPV	$B	2.7
IRR	%	19%
Minesite Costs[3]	C$/t	226
Average Total Cash Costs[3]	$/oz	942
Average AISC[3]	$/oz	1,199
Initial Capital	$B	2.4
Sustaining Capital[3]	$B	1.1

Initial Capital Summary		
Surface Infrastructure & Process Plant	$B	1.5
Mine Development & Operations	$B	0.7
Mobile Equipment	$B	0.2

- Initial production expected in 2030
- 435k ounces per year in steady state production from 2032-2038
- Ramp-up to full 6,000 tpd in 2032
- Initial capital estimate supported by ~62% detailed engineering completed
- Execution schedule de-risked by site preparedness
- Significant upside potential
  - Existing mineral resource base
  - Optionality at Boston deposit
  - Additional exploration potential along highly prospective 80-km greenstone belt

[1] For further details on the 2026 Hope Bay update, see the Company's news release dated May 19, 2026.
[2] Based on $3,600/oz gold price and 1.35 CAD/USD FX rate. The forecast parameters were based on internal evaluations which are preliminary in nature and include inferred mineral resources, see Notes to Investors Regarding Certain Project Evaluations in the appendix
[3] These are non-GAAP measures, see Notes to Investors Regarding Certain Measures of Performance in the appendix

Advancing Key Construction Milestones at Hope Bay to Initial Production in 2030

Doris Industrial Site Layout

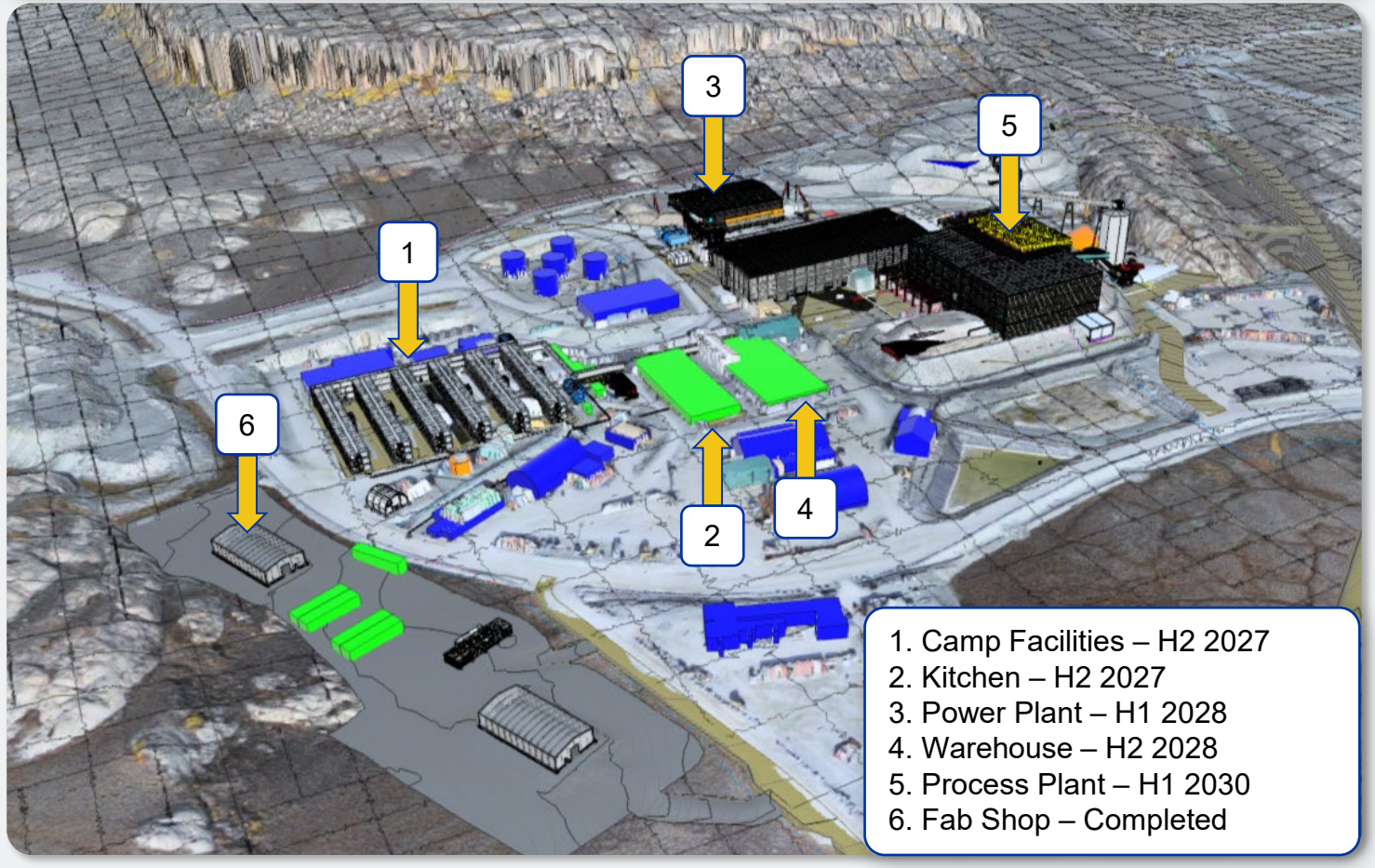

1. Camp Facilities – H2 2027
2. Kitchen – H2 2027
3. Power Plant – H1 2028
4. Warehouse – H2 2028
5. Process Plant – H1 2030
6. Fab Shop – Completed

- Early focus on camp infrastructure to allow multiple departments ramp up
- Early focus on water management and mine infrastructure to support mine development

Power Plant – 5x W16V32 Generators (37MW)



Process Plant (6,000 tpd capacity)

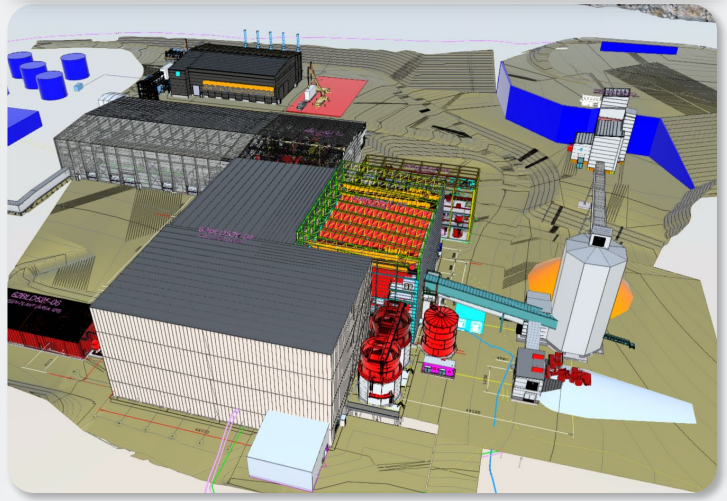

Hope Bay – Continued Exploration Success at Madrid; Drilling Starts at Boston

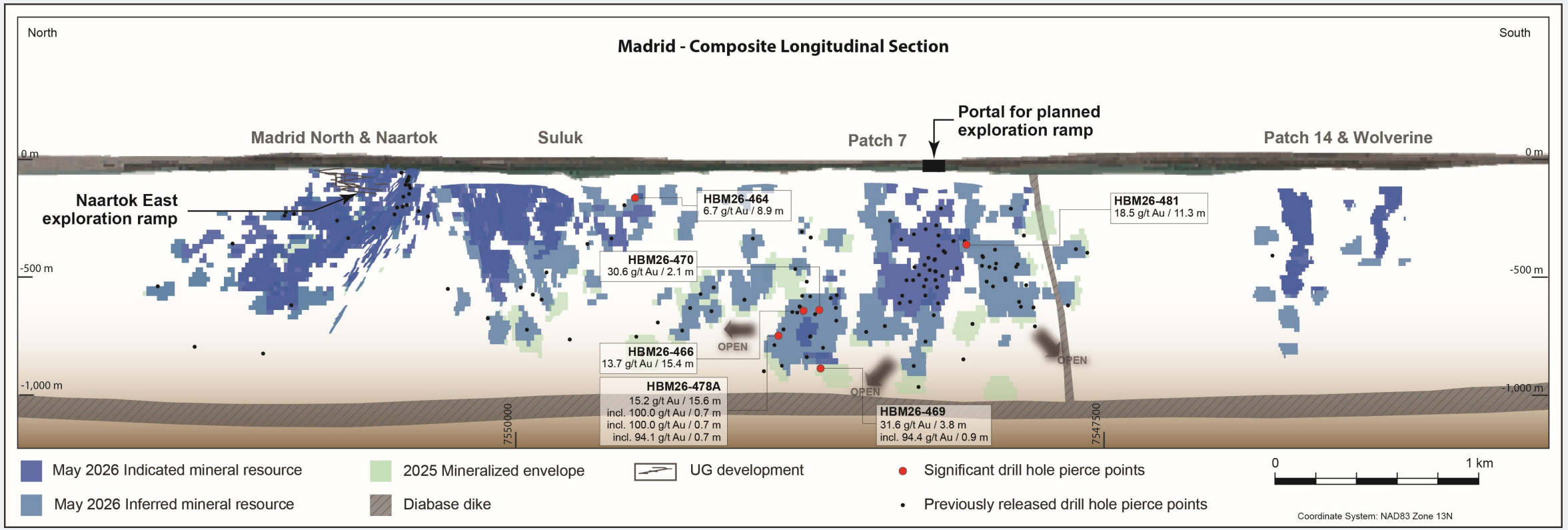

- **Patch 7** – Drilling continued to convert and expand several mineralized areas open laterally and at depth beyond current mineral resources
- **Suluk** – Positive drilling results demonstrate the potential for additional mineral resource expansion at shallow depths near planned infrastructure
- **Boston** – Commenced drilling at Boston, located ~50 kilometres south of the Madrid deposit; first exploration drill program since project acquisition in 2021

Highlight Intercepts

- Patch 7 – 18.5 g/t gold over 11.3m at 328m depth
- Patch 7 – 15.2 g/t gold over 15.6m at 710m depth
- Patch 7 – 31.6 g/t gold over 3.8m at 852m depth
- Suluk – 6.7 g/t gold over 8.9m at 129m depth

Hope Bay – Exploration Drilling at Boston Yields Positive Results

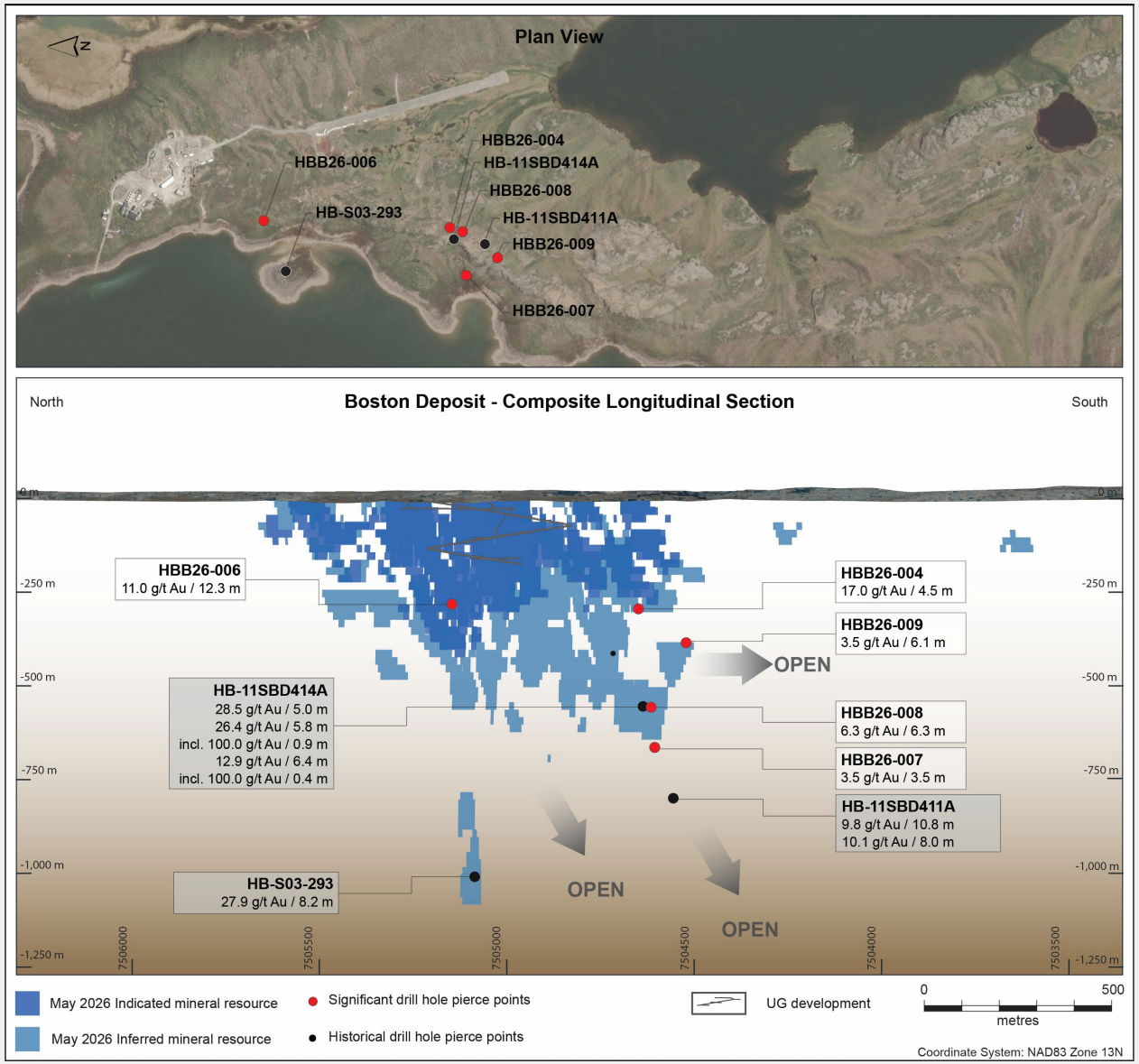

- **Patch 7 zone** – Conversion drilling program continued to demonstrate the strong continuity of the high-grade mineralization, which remains open along strike and at depth
- **Boston deposit** – First drill campaign since 2019 returned positive results and demonstrated the potential for mineral resource expansion at shallow and moderate depths of the deposit, which remains open laterally and at depth.

Highlight Intercepts

- Patch 7 zone – 37.1 g/t gold over 2.8m at 686m depth
- Patch 7 zone – 8.5 g/t gold over 8.6m at 413m depth
- Boston deposit – 11.0 g/t gold over 12.3m at 298m depth
- Boston deposit – 17.0 g/t gold over 4.5m at 308m depth
- Boston deposit – 6.3 g/t gold over 6.3m at 565m depth

Amaruq – Potential to Extend Mine Life Beyond 2030

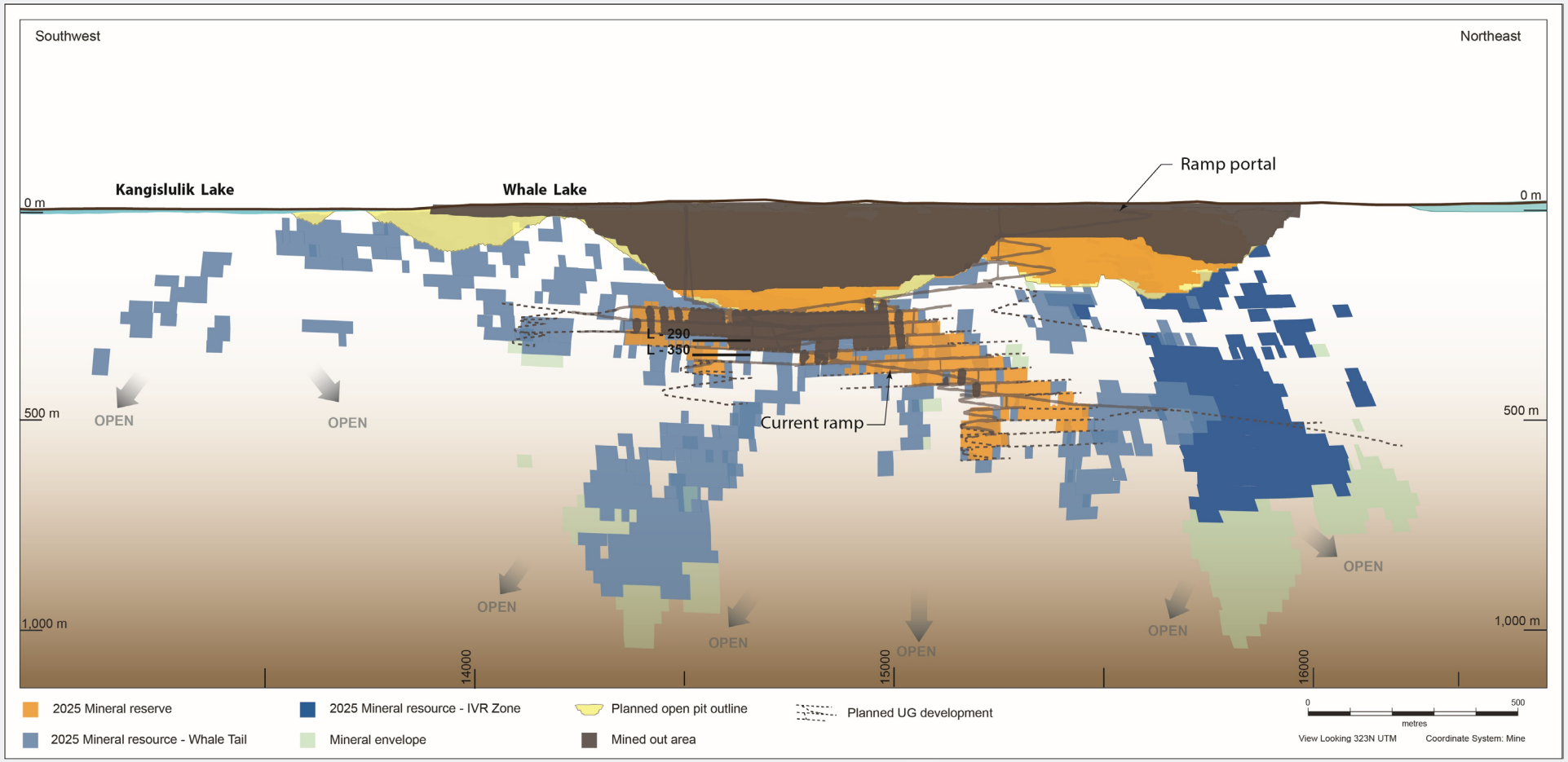

- **IVR (near surface)** – Drilling tested the shallow mineralized structures for a potential pit push-back
- **IVR and Whale Tail (at depth)** – Conversion and exploration drilling demonstrated potential to extend mineral resources at depth

Highlight Intercepts

- IVR (near surface) – 21.0 g/t gold over 4.3m at 172m depth
- IVR (at depth) – 9.2 g/t gold over 7.5m at 826m depth
- Whale Tail (at depth) – 11.8 g/t gold over 4.6m at 890m depth

San Nicolas – World Class VMS Deposit





- 50/50 joint venture with Teck Resources Limited
- Feasibility study and execution strategy development ongoing with engineering expected to be 30% completed by year-end
- Project approval subject to receipt of permits and the results of the feasibility study

Proposed Consolidation of Finland's Central Lapland Greenstone Belt

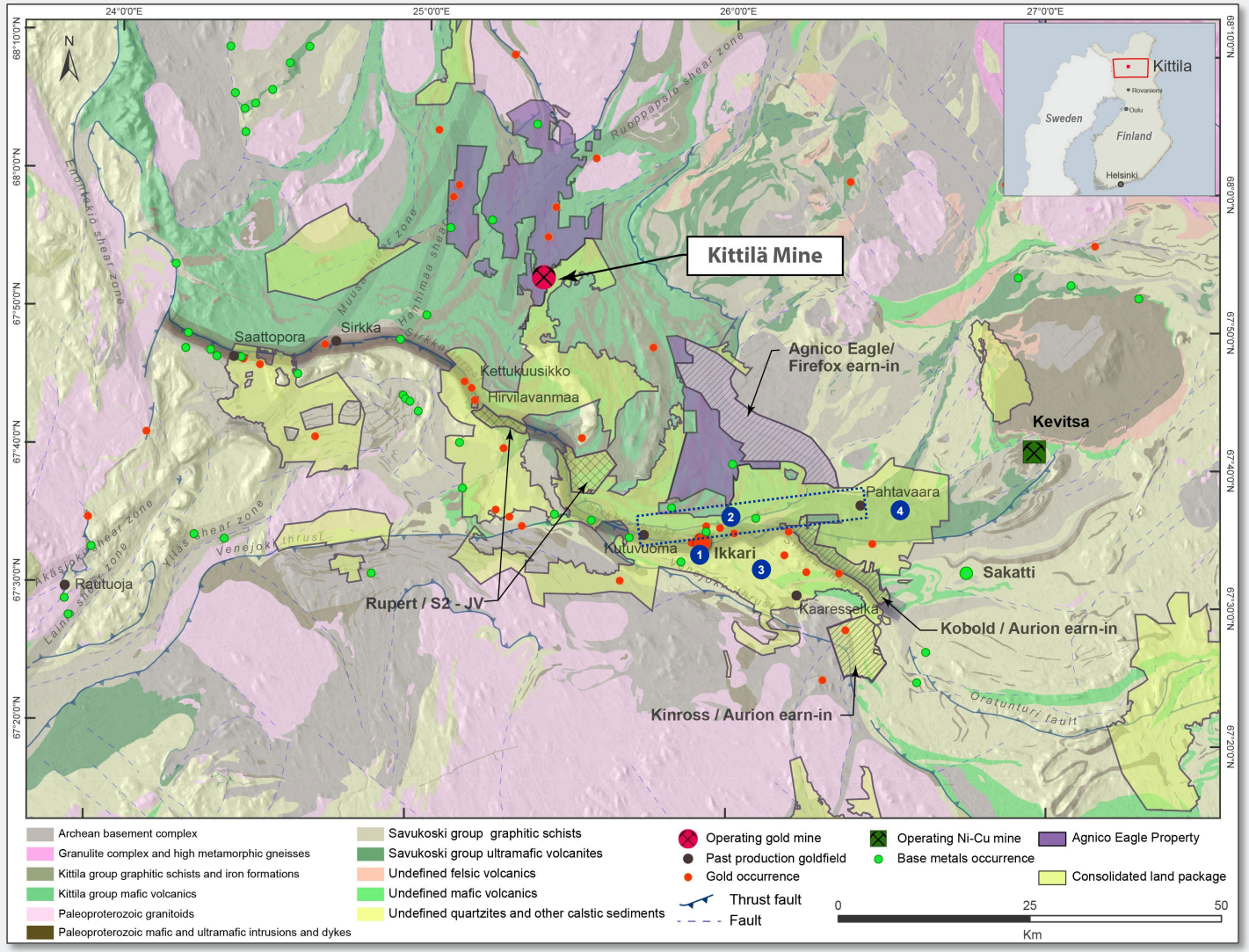

Creating a Multi-Decade, Multi-Asset Platform

- Regional consolidation enhancing the Finland platform
- Unlocks significant value at Ikkari
- Consolidates a highly prospective land package that will total approx. 2,492 km^2 (including 279 km^2 at Kittila)

Significant Exploration Upside

- Consolidated land package has significant potential for mineral resource expansion and new discoveries
- Main areas of interest for an initial 3-year exploration program:
  1. The Ikkari–Helmi gap area – from the property boundary between Rupert and the Fingold JV
  2. The broader Ikkari trend
  3. Aurion's Risti property and Fingold JV
  4. The Area 51 target on Rupert's property, with targets analogous to Cu-Ni-PGE deposits nearby

Ikkari – Ramping-Up Exploration Drilling Along Ikkari Trend

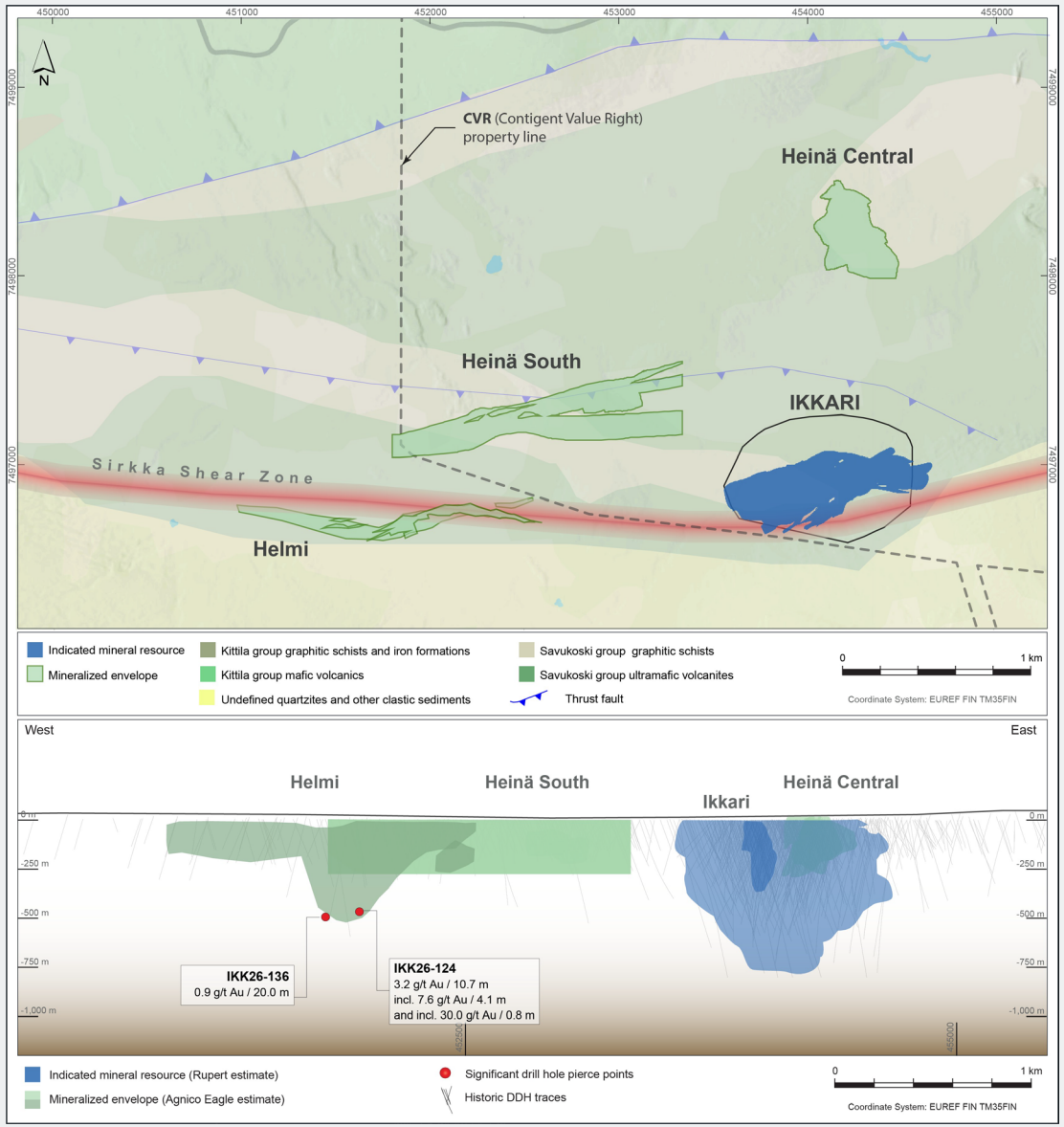

- **Ikkari** – Condemnation drilling at Ikkari ongoing to support infrastructure placement and project development planning
- **Helmi** – Exploration drilling yields positive results, highlighting potential to extend mineralization envelope at depth and eastwards along strike towards Ikkari
- Additional step-out drilling planned along the Ikkari trend, supported by expanded exploration capacity with five drill rigs operating on the property in Q4 2026

Highlight Intercepts

- Helmi – 3.2 g/t gold over 10.7m at 476m depth
- Helmi – 0.9 g/t gold over 20.0m at 496m depth



Financial and Operations Update

Financial Highlights – Strong Free Cash Flow Reflects Continued Focus On Cost Discipline

	Q3 2026	Q3 2025	Q3 YTD 2026	Q3 YTD 2025
Realized Gold Price[1] ($/oz)	**$4,264**	$3,476	**$4,537**	$3,221
Gold Production[2] (koz)	**814**	867	**2,495**	2,607
Production Costs ($/oz)	**$1,193**	$963	**$1,155**	$918
Total Cash Costs[3,4] ($/oz)	**$1,133**	$952	**$1,092**	$924
AISC[3,4] ($/oz)	**$1,648**	$1,331	**$1,529**	$1,262
(in millions)				
Net Income	**$1,353**	$1,055	**$4,649**	$2,938
Adjusted Net Income[3]	**$1,324**	$1,085	**$4,571**	$2,831
Adjusted EBITDA[3]	**$2,466**	$2,098	**$8,214**	$5,602
Cash Provided by Operating Activities	**$1,755**	$1,816	**$5,245**	$4,706
Capital Expenditures[3,5]	**$921**	$644	**$2,296**	$1,601
Free Cash Flow[3]	**$852**	$1,190	**$2,919**	$3,089
(basic shares outstanding)				
Net Income per share	**$2.67**	$2.10	**$9.25**	$5.85
Adjusted Net Income per share[3]	**$2.62**	$2.16	**$9.09**	$5.64
Operating Cash Flow per share[3]	**$3.47**	$3.62	**$10.43**	$9.37

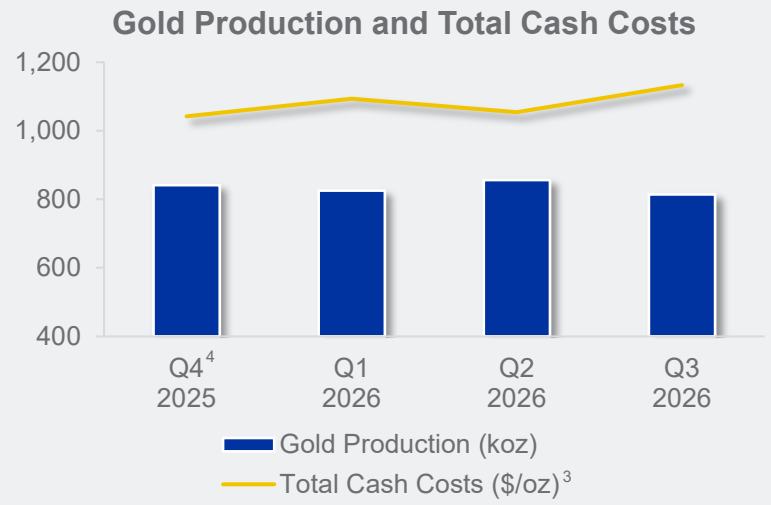

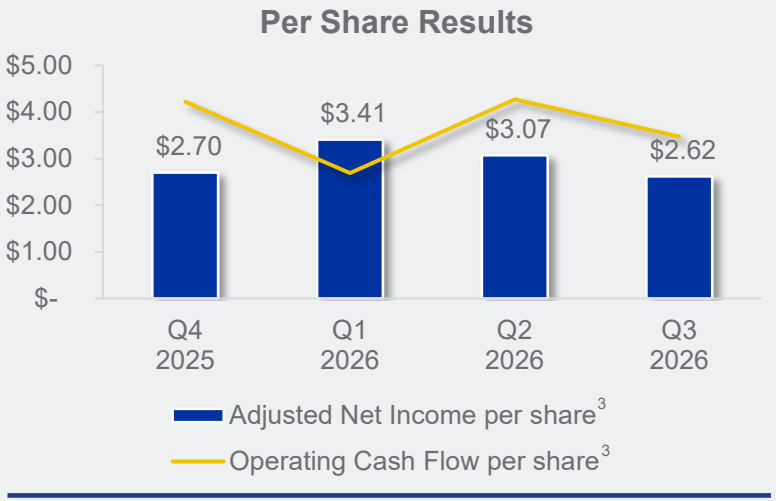

[1] Realized gold price is calculated as gold revenues from mining operations divided by the number of ounces sold
[2] For Q3 2026 excludes gold production at La India and Creston Mascota of 557 and 115 ounces, respectively, which were produced from residual leaching.
For Q3 YTD 2026 excludes gold production at La India and Creston Mascota of 1,415 and 249 ounces, respectively, which were produced from residual leaching
[3] These are non-GAAP measures, see Notes to Investors Regarding Certain Measures of Performance in the appendix
[4] Total cash costs per ounce and AISC per ounce for each period of 2025 have been restated using the Company's revised composition for periods commencing on or after January 1, 2026. Using the Company's composition of this measure for periods ending on or prior to December 31, 2025, total cash costs per ounce were $994, $943 and $1,089 for Q3, Q3 YTD and Q4 2025, respectively, and AISC per ounce were $1,373 and $1,281 for Q3 and Q3 YTD, respectively.
[5] Includes capitalized exploration

Quebec, Nunavut, Finland – Resilient Operational Execution

Q3 2026 Results

- Barnat pit operations restarted on schedule on September 27, 2026 with remediation activities completed
- Strong production at Kittila, Quebec production in line with plan and Nunavut affected by lower gold grades
- Continued improvement in mill recoveries at Kittila

Optimization Initiatives

- Continued progress on autonomous trucking at LZ5, increasing hauling performance by ~32% during fully automated shifts compared to Q2 2026
- Underground fleet management system – Hardware installation on LZ5 haulage fleet completed, with dispatch connectivity performing well



Region	Q3 2026 Gold Prod. (koz)	Q3 2026 Prod. Costs ($/oz)	Q3 2026 TCC[1] ($/oz)	Q3 2026 Gross Margin[2] ($M)	Q3 YTD 2026 Gold Prod. (koz)	Q3 YTD 2026 Prod. Costs ($/oz)	Q3 YTD 2026 TCC[1] ($/oz)	Q3 YTD 2026 Gross Margin[2] ($M)
Quebec	218	$1,316	$1,238	$568	741	$1,113	$1,101	$2,147
Nunavut	212	$1,240	$1,117	$495	617	$1,315	$1,118	$1,676
Finland	60	$1,231	$1,162	$161	170	$1,229	$1,195	$482

[1] "TCC" represents Total Cast Costs; this is a non-GAAP measure, see Notes to Investors Regarding Certain Measures of Performance in the appendix
[2] Gross margin is calculated as revenues from mining operations less production costs and amortization of property, plant and mine development

Canadian Malartic – Pathway to 1Moz Annual Producer

- Advancing development and infrastructure at East Gouldie
  - Extraction of first 4 stopes via ramp Q3 YTD 2026
  - First production via shaft expected in Q2 2027
- Exploration drilling yields positive results at Odyssey and Marban, extending mineralization envelope

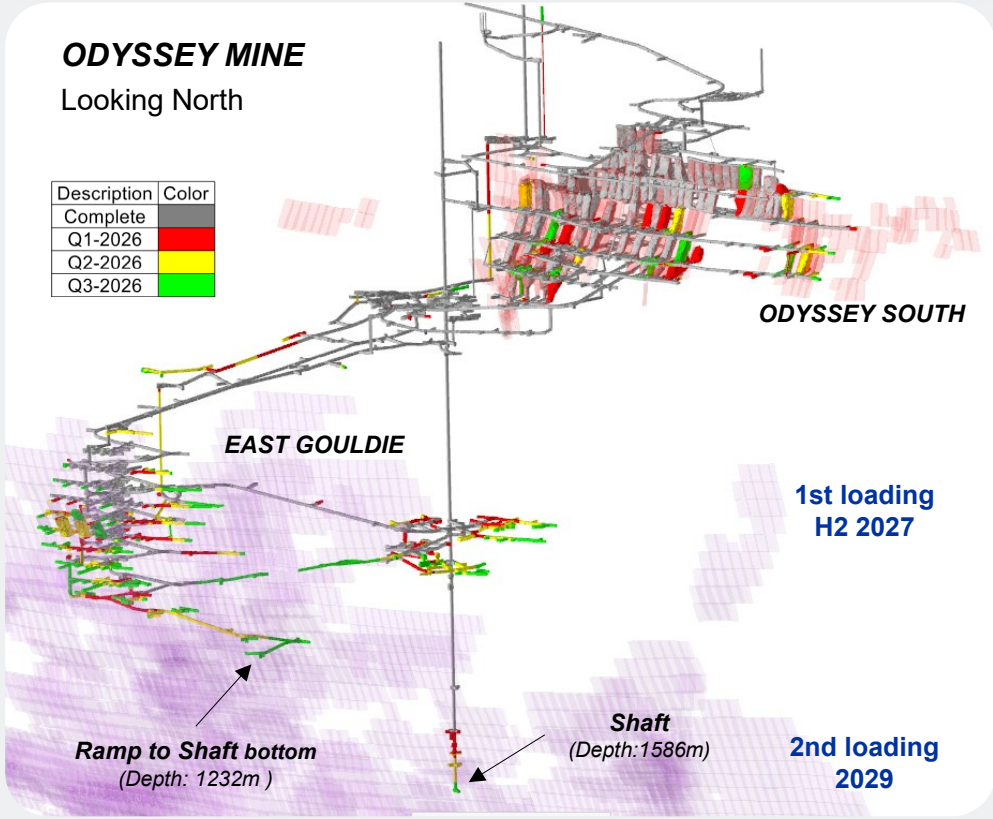







Hope Bay – The Next Multi-Decade Producer in Nunavut

- 2026 sealift completed – 11 vessels including wind turbine and fuel
- Construction progress at ~13% as at September 30, 2026
- Signed a renewed Inuit Impact and Benefit Agreement with the Kitikmeot Inuit Association, extending to 2056


Process plant and multi-services building


Power plant construction


Patch 7 underground portal


Roberts Bay jetty


Wind turbine blade

Ontario, Australia, Mexico – Operational Performance Ahead of Plan

Q3 2026 Results

- Strong production led by Detour Lake and Fosterville
- Record quarterly tonnes extracted from the Detour Lake open pit for third consecutive quarter
- Record mill throughput achieved at Macassa for third consecutive quarter



Optimization Initiatives

- Initiated trials to extend haul truck service intervals from 500 to 750 hours at Detour Lake, increasing equipment availability and reducing spare parts and labour costs
- Completed tele-remote expansion at Macassa, moving >36,000 tonnes remotely in Q3 2026, with a focus on high-heat areas

	Q3 2026				Q3 YTD 2026			
Region	Gold Prod. (koz)	Prod. Costs ($/oz)	TCC[1] ($/oz)	Gross Margin[2] ($M)	Gold Prod. (koz)	Prod. Costs ($/oz)	TCC[1] ($/oz)	Gross Margin[2] ($M)
Ontario	264	$927	$969	$807	784	$905	$960	$2,566
Australia	40	$1,167	$1,189	$97	124	$1,165	$1,141	$341
Mexico[3]	20	$2,804	$2,093	$24	59	$3,084	$2,080	$95

[1] "TCC" represents Total Cast Costs; this is a non-GAAP measure, see Notes to Investors Regarding Certain Measures of Performance in the appendix
[2] Gross margin is calculated as revenues from mining operations less production costs and amortization of property, plant and mine development
[3] For Q3 2026 excludes gold production at La India and Creston Mascota of 557 and 115 ounces, respectively, which were produced from residual leaching.
For Q3 YTD 2026 excludes gold production at La India and Creston Mascota of 1,415 and 249 ounces, respectively, which were produced from residual leaching

Detour Lake – Pathway to 1Moz Annual Producer

- Advancing exploration ramp and overburden excavation of conveyor ramp portal
- High-intensity drilling program in West Pit zone near the exploration ramp yielding positive results
- Drilling further defined high-grade domains and West Extension zone


Camp extension


Ramp development


Underground portal


Conveyor ramp portal

Upper Beaver – Annual Producer with 200koz+ in Kirkland Lake Camp

- Development of exploration ramp and exploration shaft continues to advance
- High-intensity drilling program targeting zone at 500-600m depth completed
- Evaluating opportunities to expand exploration activities, including extending the shaft to 1,220m depth











Sustainability

Sustainability – Together, We Make Mining Work

2025 Sustainability Report Highlights

Sustainability – Reports, Disclosures & Policies

- **"Towards Zero Accidents"** – Continued journey towards zero accidents by focusing on supervision and visible felt leadership, major hazard risk management and organizational and human behaviours
- **Approach to Climate Change** – Continued decarbonization efforts focused on energy efficiency, technology transition and increased use of renewable energy
- **Implementation of Reconciliation Action Plan** – Established Indigenous Advisory Committee, delivered over 5,000 hours of Indigenous Cultural Awareness Training and held over 200 related activities across the Company
- **Investing in Communities** – Donated ~$11M to local organizations and spent ~$2.0B on local goods and services, of which ~$1.2B went to Indigenous businesses
- **Mining Responsibly** – Committed to contributing to the sustainable development of the regions in which we operate and long-time supporter of recognized international sustainability frameworks[1]



Safety Highlights

4.83 Workforce Total Recordable Injury Frequency[2]

1 Fatality

Climate Highlights

0.39 tCO_2e Global greenhouse gas intensity per ounce

1.36M Tonnes of CO_2e produced

Environment Highlights

0 Significant incidents

74% Reused and recycled water

Social Highlights

683 Indigenous employees

73% Local employment

[1] Towards Sustainable Mining (TSM), Responsible Gold Mining Principles (RGMP), Voluntary Principles on Security and Human Rights (VPSHRs) and Conflict-Free Gold Standard
[2] Per 1,000,000 hours worked. Data for Workforce Total Recordable Injury Frequency includes employees and contractors



Mineral Reserves and Mineral Resources

Mineral Reserves and Mineral Resources – Nunavut

AGNICO EAGLE

Mineral Reserves*

Operation		Proven			Probable			Proven & Probable			
Gold	**Mining Method****	**000 Tonnes**	**g/t**	**000 Oz Au**	**000 Tonnes**	**g/t**	**000 Oz Au**	**000 Tonnes**	**g/t**	**000 Oz Au**	**Metallurgical Recovery (%)**
Amaruq	O/P	8,048	1.26	327	7,364	3.17	750	15,412	2.17	1,077	90.5
Amaruq	U/G	81	4.22	11	2,221	5.12	366	2,302	5.09	377	90.5
Meadowbank Total[1]		**8,129**	**1.29**	**338**	**9,585**	**3.62**	**1,116**	**17,714**	**2.55**	**1,454**	
Meliadine	O/P	1,142	4.24	156	4,291	3.64	503	5,433	3.77	658	96.0
Meliadine	U/G	2,962	6.32	602	13,680	5.37	2,362	16,642	5.54	2,964	96.0
Meliadine Total[2]		**4,104**	**5.74**	**757**	**17,971**	**4.96**	**2,864**	**22,075**	**5.10**	**3,622**	
Hope Bay[3]	U/G	—	—	—	—	—	—	—	—	—	—
Nunavut Total		**12,232**	**2.79**	**1,095**	**27,556**	**4.49**	**3,980**	**39,789**	**3.97**	**5,075**	

Mineral Resources*

Operation		Measured			Indicated			Measured & Indicated			Inferred		
Gold	**Mining Method****	**000 Tonnes**	**g/t**	**000 Oz Au**	**000 Tonnes**	**g/t**	**000 Oz Au**	**000 Tonnes**	**g/t**	**000 Oz Au**	**000 Tonnes**	**g/t**	**000 Oz Au**
Amaruq	O/P	—	—	—	2,488	3.03	242	2,488	3.03	242	190	2.87	18
Amaruq	U/G	—	—	—	8,887	3.83	1,094	8,887	3.83	1,094	5,750	4.14	765
Meadowbank Total		**—**	**—**	**—**	**11,374**	**3.65**	**1,336**	**11,374**	**3.65**	**1,336**	**5,940**	**4.10**	**783**
Meliadine	O/P	288	2.82	26	5,705	2.72	499	5,994	2.73	525	710	4.22	96
Meliadine	U/G	1,662	3.80	203	12,928	3.65	1,515	14,590	3.66	1,719	14,036	5.28	2,382
Meliadine Total		**1,951**	**3.66**	**229**	**18,634**	**3.36**	**2,015**	**20,584**	**3.39**	**2,244**	**14,746**	**5.23**	**2,478**
Hope Bay[3]	U/G	93	6.77	20	31,880	5.63	5,771	31,972	5.63	5,791	17,334	5,97	3,326
Nunavut Total		**2,043**	**3.80**	**250**	**61,888**	**4.58**	**9,122**	**63,931**	**4.56**	**9,371**	**38,021**	**5.39**	**6,587**

* Mineral reserves and mineral resources as at December 31, 2025 for Meadowbank and Meliadine, and as at May 19, 2026 for Hope Bay
** Open Pit ("O/P"), Underground ("U/G")

[1] Amaruq: Gold cut-off grade varies according to mining type, not less than 0.98 g/t for open pit mineral reserves and 3.05 g/t for underground mineral reserves (gold cut-off grade for marginal underground mineral reserves from development is 1.17 g/t).
[2] Meliadine: Gold cut-off grade varies according to mining type, not less than 1.50 g/t for open pit mineral reserves and 3.90 g/t for underground mineral reserves (gold cut-off grade for marginal underground mineral reserves from development is 1.50 g/t).
[3] See AEM May 19, 2026 news release for further details on the 2026 Hope Bay update and mineral reserves and mineral resources as at May 19, 2026

Record Gold Mineral Reserves and Record Gold Mineral Resources

2025 Results

- Gold mineral reserves – Increase of ~2% to a record of 55.4 million ounces
  - Strong mineral reserve replacement results across many mine sites and initial mineral reserve declaration at Marban
- Gold mineral resources – Increase of ~10% in measured & indicated (M&I) and ~15% in inferred
  - M&I increase primarily due to conversion of inferred mineral resources at Detour Lake, LaRonde and Meliadine
  - Inferred mineral resources increase largely due to exploration drilling success at Detour Lake, East Gouldie and Hope Bay

2026 Areas of Focus

- Extend mine life at existing operations and testing near-mine opportunities
- Continue converting and expanding underground gold mineral resources at Detour Lake, Canadian Malartic and Hope Bay
- Continue de-risking Upper Beaver with high-intensity drilling program

[1] See AEM February 12, 2026 news release and appendix for detailed breakdown of mineral reserves and mineral resources
[2] 2021 mineral reserves and mineral resources pro forma combination of Agnico Eagle and Kirkland Lake Gold as at December 31, 2021

Gold Mineral Reserves and Gold Mineral Resources[1] (Moz)

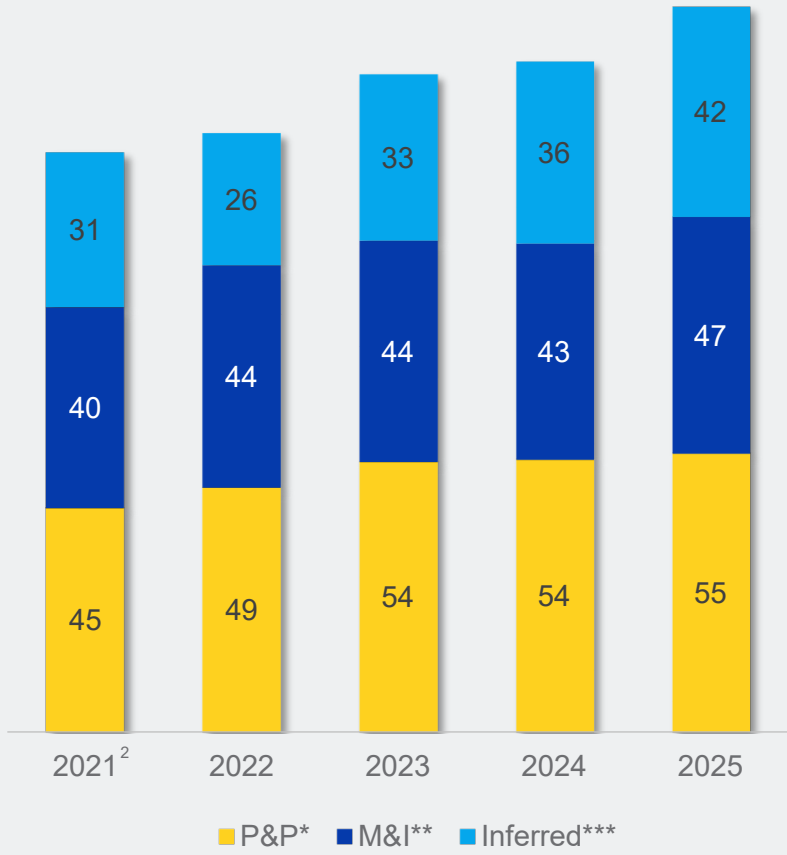

* Proven and probable gold mineral reserves
** Measured and indicated gold mineral resources
*** Inferred gold mineral resources

2025 Gold Mineral Reserves and Mineral Resources*

Category	As at December 31, 2025 Tonnes (000s)	Grade (g/t Au)	Contained Gold (000s oz)	As at December 31, 2024 Tonnes (000s)	Grade (g/t Au)	Contained Gold (000s oz)
Mineral Reserves						
Proven	212,796	0.98	6,731	215,249	0.93	6,433
Probable	1,116,755	1.36	48,711	1,061,639	1.40	47,852
Total Proven & Probable	**1,329,551**	**1.30**	**55,442**	**1,276,888**	**1.32**	**54,284**
Mineral Resources						
Measured	113,254	1.28	4,656	111,028	1.23	4,397
Indicated	1,086,470	1.21	42,420	1,056,019	1.14	38,553
Total Measured & Indicated	**1,199,724**	1.22	**47,076**	**1,167,047**	**1.14**	**42,950**
Total Inferred	**522,289**	**2.49**	**41,815**	**451,483**	**2.49**	**36,208**

* See AEM February 12, 2026 news release for further details on the mineral reserves and mineral resources as at December 31, 2025

2025 Mineral Reserves and Mineral Resources

AGNICO EAGLE

Mineral Reserves as at December 31, 2025

Operation / Project		Proven			Probable			Proven & Probable			
Gold	**Mining Method***	**000 Tonnes**	**g/t**	**000 Oz Au**	**000 Tonnes**	**g/t**	**000 Oz Au**	**000 Tonnes**	**g/t**	**000 Oz Au**	**Metallurgical Recovery (%)**
LaRonde mine[1]	U/G	2,469	4.65	369	8,158	6.06	1,590	10,627	5.73	1,959	94.4
LaRonde Zone 5[2]	U/G	6,405	2.02	415	6,800	2.17	474	13,205	2.09	889	94.5
LaRonde Total		**8,874**	**2.75**	**784**	**14,959**	**4.29**	**2,064**	**23,832**	**3.72**	**2,848**	
Canadian Malartic mine[3]	O/P	36,896	0.50	597	21,697	1.22	852	58,594	0.77	1,449	88.8
Marban deposit[4]	O/P	—	—	—	51,618	0.95	1,577	51,618	0.95	1,577	90.0
Odyssey deposit[5]	U/G	29	2.37	2	4,758	2.12	325	4,787	2.12	327	95.0
East Gouldie[6]	U/G	—	—	—	54,943	3.23	5,699	54,943	3.23	5,699	94.4
Odyssey Mine Total		**29**	**2.37**	**2**	**59,701**	**3.14**	**6,024**	**59,730**	**3.14**	**6,026**	
Canadian Malartic Total		**36,925**	**0.50**	**599**	**133,016**	**1.98**	**8,453**	**169,941**	**1.66**	**9,052**	
Goldex[7]	U/G	6,255	1.48	298	9,065	1.68	488	15,320	1.60	786	85.9
Akasaba West[8]	O/P	969	0.82	26	2,807	0.96	86	3,777	0.92	112	77.6
Goldex Total		**7,225**	**1.39**	**324**	**11,872**	**1.51**	**575**	**19,097**	**1.46**	**898**	
Wasamac	U/G	—	—	—	14,757	2.90	1,377	14,757	2.90	1,377	89.7
Quebec Total		**53,023**	**1.00**	**1,707**	**174,603**	**2.22**	**12,468**	**227,626**	**1.94**	**14,175**	
Detour Lake (At or above 0.5 g/t)	O/P	66,690	1.08	2,313	434,448	0.90	12,641	501,138	0.93	14,954	88.4
Detour Lake (Below 0.5 g/t)	O/P	53,681	0.42	722	243,242	0.37	2,899	296,923	0.38	3,621	88.4
Detour Lake Total[9]		**120,371**	**0.78**	**3,035**	**677,690**	**0.71**	**15,540**	**798,061**	**0.72**	**18,575**	
Macassa[10]	U/G	612	10.43	205	6,013	8.68	1,678	6,625	8.84	1,883	95.9
Macassa Near Surface[11]	U/G	3	2.11	—	80	3.91	10	84	3.84	10	93.5
AK deposit[12]	U/G	126	4.35	18	1,975	4.54	288	2,101	4.53	306	93.5
Macassa Total		**742**	**9.36**	**223**	**8,068**	**7.62**	**1,976**	**8,810**	**7.77**	**2,200**	
Upper Beaver	O/P	—	—	—	3,235	1.82	189	3,235	1.82	189	95.5
Upper Beaver	U/G	—	—	—	19,946	4.02	2,579	19,946	4.02	2,579	95.5
Upper Beaver Total[13]		**—**	**—**	**—**	**23,181**	**3.71**	**2,768**	**23,181**	**3.71**	**2,768**	
Hammond Reef[14]	O/P	—	—	—	123,473	0.84	3,323	123,473	0.84	3,323	89.8
Ontario Total		**121,113**	**0.84**	**3,258**	**832,412**	**0.88**	**23,607**	**953,524**	**0.88**	**26,865**	
Amaruq	O/P	8,048	1.26	327	7,364	3.17	750	15,412	2.17	1,077	90.5
Amaruq	U/G	81	4.22	11	2,221	5.12	366	2,302	5.09	377	90.5
Meadowbank Total[15]		**8,129**	**1.29**	**338**	**9,585**	**3.62**	**1,116**	**17,714**	**2.55**	**1,454**	
Meliadine	O/P	1,142	4.24	156	4,291	3.64	503	5,433	3.77	658	96.0
Meliadine	U/G	2,962	6.32	602	13,680	5.37	2,362	16,642	5.54	2,964	96.0
Meliadine Total[16]		**4,104**	**5.74**	**757**	**17,971**	**4.96**	**2,864**	**22,075**	**5.10**	**3,622**	
Hope Bay[17]	U/G	93	6.77	20	16,086	6.53	3,376	16,178	6.53	3,396	87.5
Nunavut Total		**12,325**	**2.82**	**1,116**	**43,642**	**5.24**	**7,356**	**55,967**	**4.71**	**8,472**	
Fosterville[18]	U/G	887	5.41	154	9,516	4.95	1,516	10,403	4.99	1,670	92.0
Australia Total		**887**	**5.41**	**154**	**9,516**	**4.95**	**1,516**	**10,403**	**4.99**	**1,670**	
Kittila[19]	U/G	931	4.66	140	23,818	4.15	3,179	24,749	4.17	3,319	86.0
Europe Total		**931**	**4.66**	**140**	**23,818**	**4.15**	**3,179**	**24,749**	**4.17**	**3,319**	
Pinos Altos	O/P	26		1	1,629	1.00	53	1,656	1.00	53	93.6
Pinos Altos	U/G	633	2.06	42	2,374	2.29	175	3,007	2.24	216	94.2
Pinos Altos Total[20]		**659**	**2.00**	**42**	**4,003**	**1.76**	**227**	**4,662**	**1.80**	**269**	
San Nicolás (50%)[21]	O/P	23,858	0.41	314	28,761	0.39	358	52,619	0.40	672	17.6
Mexico Total		**24,517**	**0.45**	**357**	**32,764**	**0.56**	**585**	**57,281**	**0.51**	**941**	
Total Gold		**212,796**	**0.98**	**6,731**	**1,116,755**	**1.36**	**48,711**	**1,329,551**	**1.30**	**55,442**	

2025 Mineral Reserves and Mineral Resources (continued)

AGNICO EAGLE

Mineral Reserves as at December 31, 2025

Operation / Project		Proven			Probable			Proven & Probable			
Silver	**Mining Method***	**000 Tonnes**	**g/t**	**000 Oz Ag**	**000 Tonnes**	**g/t**	**000 Oz Ag**	**000 Tonnes**	**g/t**	**000 Oz Ag**	**Metallurgical Recovery (%)**
LaRonde mine	U/G	2,469	10.46	830	8,158	20.75	5,443	10,627	18.36	6,273	78.1
Pinos Altos	O/P	26	8.57	7	1,629	34.82	1,824	1,656	34.40	1,831	44.5
Pinos Altos	U/G	633	45.29	922	2,374	27.30	2,083	3,007	31.09	3,005	50.0
Pinos Altos Total		**659**	**43.81**	**929**	**4,003**	**30.36**	**3,907**	**4,662**	**32.26**	**4,836**	
San Nicolás (50%)	O/P	23,858	23.93	18,356	28,761	20.91	19,333	52,619	22.28	37,689	38.6
Total Silver		**26,986**	**23.18**	**20,116**	**40,923**	**21.80**	**28,682**	**67,909**	**22.35**	**48,798**	
Copper	**Mining Method***	**000 Tonnes**	**%**	**Tonnes Cu**	**000 Tonnes**	**%**	**Tonnes Cu**	**000 Tonnes**	**%**	**Tonnes Cu**	**Metallurgical Recovery (%)**
LaRonde mine	U/G	2,469	0.17	4,081	8,158	0.30	24,751	10,627	0.27	28,831	82.8
Akasaba West	O/P	969	0.48	4,640	2,807	0.53	14,810	3,777	0.51	19,451	79.0
Upper Beaver	O/P	—	—	—	3,235	0.14	4,477	3,235	0.14	4,477	79.2
Upper Beaver	U/G	—	—	—	19,946	0.25	50,453	19,946	0.25	50,453	79.2
Upper Beaver Total		**—**	**—**	**—**	**23,181**	**0.24**	**54,930**	**23,181**	**0.24**	**54,930**	
San Nicolás (50%)	O/P	23,858	1.26	299,809	28,761	1.01	291,721	52,619	1.12	591,530	78.2
Total Copper		**27,296**	**1.13**	**308,530**	**62,908**	**0.61**	**386,213**	**90,204**	**0.77**	**694,743**	
Zinc	**Mining Method***	**000 Tonnes**	**%**	**Tonnes Zn**	**000 Tonnes**	**%**	**Tonnes Zn**	**000 Tonnes**	**%**	**Tonnes Zn**	**Metallurgical Recovery (%)**
LaRonde mine	U/G	2,469	0.36	8,951	8,158	1.09	88,811	10,627	0.92	97,762	70.2
San Nicolás (50%)	O/P	23,858	1.61	383,313	28,761	1.37	394,115	52,619	1.48	777,428	80.9
Total Zinc		**26,327**	**1.49**	**392,263**	**36,920**	**1.31**	**482,926**	**63,246**	**1.38**	**875,190**	

*Open Pit ("O/P"), Underground ("U/G")
[1] LaRonde mine: Net smelter value cut-off varies according to mining type and depth, not less than C$95/t for LP1 (Area 11-3) and not less than C$228/t for LaRonde.
[2] LaRonde Zone 5: Gold cut-off grade varies according to stope size and depth, not less than 1.46 g/t.
[3] Canadian Malartic: Gold cut-off grade is 0.35 g/t.
[4] Marban deposit: Gold cut-off grade is 0.31 g/t.
[5] Odyssey deposit: Gold cut-off grade varies according to mining zone and depth, not less than 1.44 g/t.
[6] East Gouldie: Gold cut-off grade not less than 1.57 g/t.
[7] Goldex: Gold cut-off grade varies according to mining type and depth, not less than 1.00 g/t.
[8] Akasaba West: Net smelter value cut-off varies, not less than C$33.28/t.
[9] Detour Lake: Gold cut-off grade is 0.27 g/t.
[10] Macassa: Gold cut-off grade varies according to mining type, not less than 3.35 g/t for long hole method and 3.78 g/t for cut and fill method.
[11] Macassa Near Surface deposit: Gold cut-off grade not less than 2.10 g/t.
[12] Amalgamated Kirkland ("AK") deposit: Gold cut-off grade not less than 2.10 g/t.
[13] Upper Beaver: Net smelter value cut-off varies according to mining type, not less than C$118.17/t for underground and C$43.49/t for open pit.
[14] Hammond Reef: Gold cut-off grade is 0.41 g/t.
[15] Amaruq: Gold cut-off grade varies according to mining type, not less than 0.98 g/t for open pit mineral reserves and 3.05 g/t for underground mineral reserves (gold cut-off grade for marginal underground mineral reserves from development is 1.17 g/t).
[16] Meliadine: Gold cut-off grade varies according to mining type, not less than 1.50 g/t for open pit mineral reserves and 3.90 g/t for underground mineral reserves (gold cut-off grade for marginal underground mineral reserves from development is 1.50 g/t).
[17] Hope Bay: Gold cut-off grade not less than 4.00 g/t.
[18] Fosterville: Gold cut-off grade varies according to mining zone and type, not less than 3.00 g/t.
[19] Kittila: Gold cut-off grade varies according to haulage distance, not less than 2.63 g/t.
[20] Pinos Altos: Net smelter value cut-off varies according to mining zone and type, not less than C$25.44/t for open pit mineral reserves and US$85.97/t for the underground mineral reserves.
[21] San Nicolás (50%): Net smelter return cut-off values for low zinc/copper ore of $9.71/t and for high zinc/copper ore of $13.15/t.

2025 Mineral Reserves and Mineral Resources (continued)

AGNICO EAGLE

Mineral Resources as at December 31, 2025

Operation / Project		Measured			Indicated			Measured & Indicated			Inferred		
Gold	**Mining Method**	**000 Tonnes**	**g/t**	**000 Oz Au**	**000 Tonnes**	**g/t**	**000 Oz Au**	**000 Tonnes**	**g/t**	**000 Oz Au**	**000 Tonnes**	**g/t**	**000 Oz Au**
LaRonde mine	U/G	—	—	—	6,457	3.59	746	6,457	3.59	746	1,366	6.03	265
LaRonde Zone 5	U/G	—	—	—	24,207	1.93	1,506	24,207	1.93	1,506	11,677	3.00	1,127
LaRonde Total		**—**	**—**	**—**	**30,664**	**2.28**	**2,251**	**30,664**	**2.28**	**2,251**	**13,043**	**3.32**	**1,392**
Canadian Malartic mine	O/P	—	—	—	—	—	—	—	—	—	5,011	0.73	118
Marban deposit	O/P	—	—	—	3,875	0.51	63	3,875	0.51	63	2,956	0.66	63
Marban deposit	U/G	—	—	—	—	—	—	—	—	—	4,544	2.14	313
Marban regional	O/P	—	—	—	14,794	1.22	582	14,794	1.22	582	11,272	1.08	390
Marban regional	U/G	—	—	—	296	3.36	32	296	3.36	32	183	3.37	20
Odyssey deposit	U/G	—	—	—	4,493	1.63	236	4,493	1.63	236	20,176	2.23	1,445
East Malartic	U/G	—	—	—	48,216	1.92	2,976	48,216	1.92	2,976	63,275	1.89	3,835
East Gouldie	U/G	—	—	—	5,048	1.42	230	5,048	1.42	230	94,278	2.43	7,372
Odyssey Mine Total		**—**	**—**	**—**	**57,757**	**1.85**	**3,442**	**57,757**	**1.85**	**3,442**	**177,729**	**2.21**	**12,652**
Canadian Malartic Total		**—**	**—**	**—**	**76,723**	**1.67**	**4,120**	**76,723**	**1.67**	**4,120**	**201,694**	**2.09**	**13,556**
Goldex	U/G	12,360	1.86	739	21,245	1.45	988	33,604	1.60	1,727	17,951	1.46	842
Akasaba West	O/P	—	—	—	130	0.38	2	130	0.38	2	—	—	—
Akasaba West	U/G	—	—	—	—	—	—	—	—	—	966	1.60	50
Goldex Total		**12,360**	**1.86**	**739**	**21,374**	**1.44**	**989**	**33,734**	**1.59**	**1,728**	**18,917**	**1.47**	**892**
Akasaba regional	U/G	—	—	—	—	—	—	—	—	—	3,052	3.24	318
Wasamac	U/G	—	—	—	9,479	2.19	667	9,479	2.19	667	3,911	2.48	312
Quebec Total		**12,360**	**1.86**	**739**	**138,241**	**1.81**	**8,027**	**150,601**	**1.81**	**8,766**	**240,618**	**2.13**	**16,469**
Detour Lake	O/P	35,300	1.16	1,312	587,007	0.66	12,373	622,307	0.68	13,685	51,442	1.38	2,290
Detour Lake	U/G	—	—	—	52,924	2.04	3,472	52,924	2.04	3,472	59,549	2.03	3,878
Detour Lake Zone 58N	U/G	—	—	—	2,868	5.80	534	2,868	5.80	534	973	4.35	136
Detour Lake Total		**35,300**	**1.16**	**1,312**	**642,798**	**0.79**	**16,379**	**678,098**	**0.81**	**17,691**	**111,964**	**1.75**	**6,304**
Macassa	U/G	379	10.30	125	2,818	5.85	530	3,197	6.38	656	5,448	7.00	1,226
Macassa Near Surface	U/G	—	—	—	59	4.02	8	59	4.02	8	309	3.99	40
AK deposit	U/G	—	—	—	212	2.53	17	212	2.53	17	308	3.40	34
Macassa Total		**379**	**10.30**	**125**	**3,090**	**5.59**	**555**	**3,469**	**6.10**	**681**	**6,066**	**6.66**	**1,299**
Aquarius	O/P	—	—	—	12,364	2.15	856	12,364	2.15	856	122	3.59	14
Holt complex	U/G	5,806	4.29	800	5,884	4.75	898	11,690	4.52	1,699	9,097	4.48	1,310
Anoki-McBean	U/G	—	—	—	3,919	2.77	349	3,919	2.77	349	867	3.84	107
Upper Beaver	O/P	—	—	—	54	0.87	2	54	0.87	2	—	—	—
Upper Beaver	U/G	—	—	—	7,510	2.04	493	7,510	2.04	493	2,953	4.12	391
Upper Beaver Total		**—**	**—**	**—**	**7,564**	**2.03**	**495**	**7,564**	**2.03**	**495**	**2,953**	**4.12**	**391**
Upper Canada	O/P	—	—	—	1,477	1.66	79	1,477	1.66	79	1,408	1.47	66
Upper Canada	U/G	—	—	—	9,546	2.40	738	9,546	2.40	738	22,736	2.93	2,145
Upper Canada Total		**—**	**—**	**—**	**11,024**	**2.30**	**817**	**11,024**	**2.30**	**817**	**24,143**	**2.85**	**2,211**
Hammond Reef	O/P	47,063	0.54	819	86,304	0.53	1,478	133,367	0.54	2,298	—	—	—
Ontario Total		**88,548**	**1.07**	**3,057**	**772,946**	**0.88**	**21,829**	**861,494**	**0.90**	**24,885**	**155,212**	**2.33**	**11,636**

2025 Mineral Reserves and Mineral Resources (continued)

AGNICO EAGLE

Mineral Resources as at December 31, 2025

Operation / Project		Measured			Indicated			Measured & Indicated			Inferred		
Gold	**Mining Method**	**000 Tonnes**	**g/t**	**000 Oz Au**	**000 Tonnes**	**g/t**	**000 Oz Au**	**000 Tonnes**	**g/t**	**000 Oz Au**	**000 Tonnes**	**g/t**	**000 Oz Au**
Amaruq	O/P	—	—	—	2,488	3.03	242	2,488	3.03	242	190	2.87	18
Amaruq	U/G	—	—	—	8,887	3.83	1,094	8,887	3.83	1,094	5,750	4.14	765
Meadowbank Total		**—**	**—**	**—**	**11,374**	**3.65**	**1,336**	**11,374**	**3.65**	**1,336**	**5,940**	**4.10**	**783**
Meliadine	O/P	288	2.82	26	5,705	2.72	499	5,994	2.73	525	710	4.22	96
Meliadine	U/G	1,662	3.80	203	12,928	3.65	1,515	14,590	3.66	1,719	14,036	5.28	2,382
Meliadine Total		**1,951**	**3.66**	**229**	**18,634**	**3.36**	**2,015**	**20,584**	**3.39**	**2,244**	**14,746**	**5.23**	**2,478**
Hope Bay	U/G	—	—	—	14,946	4.61	2,217	14,946	4.61	2,217	16,868	5.98	3,246
Nunavut Total		**1,951**	**3.66**	**229**	**44,954**	**3.85**	**5,567**	**46,905**	**3.84**	**5,797**	**37,555**	**5.39**	**6,507**
Fosterville	U/G	651	4.06	85	10,702	3.76	1,293	11,353	3.77	1,377	13,328	4.19	1,795
Northern Territory	O/P	337	3.72	40	16,203	1.41	732	16,539	1.45	772	13,255	1.75	745
Northern Territory	U/G	—	—	—	4,470	4.75	683	4,470	4.75	683	5,807	4.11	767
Northern Territory Total		**337**	**3.72**	**40**	**20,672**	**2.13**	**1,415**	**21,009**	**2.15**	**1,455**	**19,062**	**2.47**	**1,512**
Australia Total		**987**	**3.94**	**125**	**31,374**	**2.68**	**2,707**	**32,362**	**2.72**	**2,832**	**32,391**	**3.18**	**3,307**
Kittila	O/P	—	—	—	—	—	—	—	—	—	373	3.89	47
Kittila	U/G	4,669	2.87	431	17,874	2.81	1,617	22,544	2.83	2,048	6,209	4.66	930
Kittila Total		**4,669**	**2.87**	**431**	**17,874**	**2.81**	**1,617**	**22,544**	**2.83**	**2,048**	**6,582**	**4.62**	**977**
Barsele (55%)	O/P	—	—	—	3,178	1.08	111	3,178	1.08	111	2,260	1.25	91
Barsele (55%)	U/G	—	—	—	1,158	1.77	66	1,158	1.77	66	13,552	2.10	914
Barsele (55%) Total[1]		**—**	**—**	**—**	**4,335**	**1.27**	**176**	**4,335**	**1.27**	**176**	**15,811**	**1.98**	**1,005**
Europe Total		**4,669**	**2.87**	**431**	**22,210**	**2.51**	**1,794**	**26,879**	**2.57**	**2,224**	**22,393**	**2.75**	**1,982**
Pinos Altos	O/P	—	—	—	1,530	0.90	44	1,530	0.90	44	154	0.57	3
Pinos Altos	U/G	—	—	—	12,659	2.14	872	12,659	2.14	872	1,378	2.04	90
Pinos Altos Total		**—**	**—**	**—**	**14,189**	**2.01**	**916**	**14,189**	**2.01**	**916**	**1,533**	**1.89**	**93**
La India	O/P	4,478	0.52	74	880	0.53	15	5,358	0.52	89	—	—	—
San Nicolás (50%)	O/P	261	0.08	1	3,037	0.20	19	3,297	0.19	20	2,468	0.13	10
Tarachi	O/P	—	—	—	19,290	0.58	361	19,290	0.58	361	242	0.52	4
Chipriona	O/P	—	—	—	11,652	0.77	287	11,652	0.77	287	1,284	0.63	26
El Barqueño Gold	O/P	—	—	—	8,431	1.24	335	8,431	1.24	335	9,696	1.12	349
Santa Gertrudis	O/P	—	—	—	19,267	0.91	563	19,267	0.91	563	9,819	1.36	429
Santa Gertrudis	U/G	—	—	—	—	—	—	—	—	—	9,079	3.44	1,004
Santa Gertrudis Total		**—**	**—**	**—**	**19,267**	**0.91**	**563**	**19,267**	**0.91**	**563**	**18,898**	**2.36**	**1,433**
Mexico Total		**4,739**	**0.49**	**75**	**76,746**	**1.01**	**2,496**	**81,485**	**0.98**	**2,571**	**34,120**	**1.75**	**1,915**
Total Gold		**113,254**	**1.28**	**4,656**	**1,086,470**	**1.21**	**42,420**	**1,199,724**	**1.22**	**47,076**	**522,289**	**2.49**	**41,815**

[1] On January 28, 2026, Agnico Eagle entered into an agreement to sell its 55% interest in the Barsele project to Goldsky Resources Corp., with the closing of the transaction completed on June 24, 2026

2025 Mineral Reserves and Mineral Resources (continued)

AGNICO EAGLE

Mineral Resources as at December 31, 2025													
Operation / Project		Measured			Indicated			Measured & Indicated			Inferred		
Silver	**Mining Method**	**000 Tonnes**	**g/t**	**000 Oz Ag**	**000 Tonnes**	**g/t**	**000 Oz Ag**	**000 Tonnes**	**g/t**	**000 Oz Ag**	**000 Tonnes**	**g/t**	**000 Oz Ag**
LaRonde mine	U/G	—	—	—	6,457	14.92	3,097	6,457	14.92	3,097	1,366	15.50	680
Pinos Altos	O/P	—	—	—	1,530	20.28	997	1,530	20.28	997	154	13.90	69
Pinos Altos	U/G	—	—	—	12,659	54.77	22,294	12,659	54.77	22,294	1,378	48.42	2,146
Pinos Altos Total		**—**	**—**	**—**	**14,189**	**51.05**	**23,291**	**14,189**	**51.05**	**23,291**	**1,533**	**44.95**	**2,215**
La India	O/P	4,478	2.72	391	880	2.58	73	5,358	2.70	464	—	—	—
San Nicolás (50%)	O/P	261	6.40	54	3,037	11.86	1,158	3,297	11.43	1,211	2,468	9.26	735
Chipriona	O/P	—	—	—	11,652	100.69	37,722	11,652	100.69	37,722	1,284	76.97	3,176
El Barqueño Silver	O/P	—	—	—	—	—	—	—	—	—	4,462	121.28	17,399
El Barqueño Gold	O/P	—	—	—	8,431	5.15	1,396	8,431	5.15	1,396	9,696	16.00	4,989
Santa Gertrudis	O/P	—	—	—	19,267	3.66	2,269	19,267	3.66	2,269	9,819	1.85	585
Santa Gertrudis	U/G	—	—	—	—	—	—	—	—	—	9,079	23.31	6,803
Santa Gertrudis Total		**—**	**—**	**—**	**19,267**	**3.66**	**2,269**	**19,267**	**3.66**	**2,269**	**18,898**	**12.16**	**7,389**
Total Silver		**4,739**	**2.92**	**445**	**63,913**	**33.58**	**69,005**	**68,652**	**31.47**	**69,450**	**39,705**	**28.66**	**36,582**
Copper	**Mining Method**	**000 Tonnes**	**%**	**Tonnes Cu**	**000 Tonnes**	**%**	**Tonnes Cu**	**000 Tonnes**	**%**	**Tonnes Cu**	**000 Tonnes**	**%**	**Tonnes Cu**
LaRonde mine	U/G	—	—	—	6,457	0.15	9,387	6,457	0.15	9,387	1,366	0.26	3,526
Akasaba West	O/P	—	—	—	130	0.16	205	130	0.16	205	—	—	—
Akasaba West	U/P	—	—	—	—	—	—	—	—	—	966	0.88	8,451
Akasaba West Total		**—**	**—**	**—**	**130**	**0.16**	**205**	**130**	**0.16**	**205**	**966**	**0.88**	**8,451**
Upper Beaver	O/P	—	—	—	54	0.10	56	54	0.10	56	—	—	—
Upper Beaver	U/G	—	—	—	7,510	0.16	12,063	7,510	0.16	12,063	2,953	0.36	10,649
Upper Beaver Total		**—**	**—**	**—**	**7,564**	**0.16**	**12,118**	**7,564**	**0.16**	**12,118**	**2,953**	**0.36**	**10,649**
San Nicolás (50%)	O/P	261	1.35	3,526	3,037	1.17	35,489	3,297	1.18	39,015	2,468	0.94	23,144
Chipriona	O/P	—	—	—	11,652	0.16	18,768	11,652	0.16	18,768	1,284	0.11	1,377
El Barqueño Gold	O/P	—	—	—	8,431	0.21	17,650	8,431	0.21	17,650	9,696	0.22	21,555
El Barqueño Silver	O/P	—	—	—	—	—	—	—	—	—	4,462	0.04	1,852
Total Copper		**261**	**1.35**	**3,526**	**37,270**	**0.25**	**93,617**	**37,531**	**0.26**	**97,143**	**23,193**	**0.30**	**70,555**
Zinc	**Mining Method**	**000 Tonnes**	**%**	**Tonnes Zn**	**000 Tonnes**	**%**	**Tonnes Zn**	**000 Tonnes**	**%**	**Tonnes Zn**	**000 Tonnes**	**%**	**Tonnes Zn**
LaRonde mine	U/G	—	—	—	6,457	0.98	63,087	6,457	0.98	63,087	1,366	0.43	5,856
San Nicolás (50%)	O/P	261	0.39	1,012	3,037	0.71	21,618	3,297	0.69	22,630	2,468	0.62	15,355
Chipriona	O/P	—	—	—	11,652	0.87	101,211	11,652	0.87	101,211	1,284	0.72	9,178
Total Zinc		**261**	**0.39**	**1,012**	**21,146**	**0.88**	**185,916**	**21,407**	**0.87**	**186,928**	**5,117**	**0.59**	**30,389**

Notes to Investors

Notes to Investors Regarding the Use of Mineral Resources

The mineral reserve and mineral resource estimates contained in this presentation have been prepared in accordance with the Canadian Securities Administrators' (the "CSA") National Instrument 43-101 – *Standards of Disclosure for Mineral Projects* ("NI 43-101").

The SEC's disclosure requirements and policies for mining properties now more closely align with current industry and global regulatory practices and standards, including NI 43-101; however Canadian issuers that report in the United States using the Multijurisdictional Disclosure System ("MJDS"), such as the Company, may still use NI 43-101 rather than the SEC disclosure requirements when using the SEC's MJDS registration statement and annual report forms. Accordingly, mineral reserve and mineral resource information contained in this presentation may not be comparable to similar information disclosed by U.S. companies.

Investors are cautioned that while the SEC recognizes "measured mineral resources", "indicated mineral resources" and "inferred mineral resources", investors should not assume that any part or all of the mineral deposits in these categories will ever be converted into a higher category of mineral resources or into mineral reserves. These terms have a great amount of uncertainty as to their economic and legal feasibility. **Accordingly, investors are cautioned not to assume that any "measured mineral resources", "indicated mineral resources" or "inferred mineral resources" that the Company reports in this presentation are or will be economically or legally mineable.**

Further, "inferred mineral resources" have a great amount of uncertainty as to their existence and as to their economic and legal feasibility. It cannot be assumed that any part or all of an inferred mineral resource will ever be upgraded to a higher category. Under Canadian regulations, estimates of inferred mineral resources may not form the basis of feasibility or pre-feasibility studies, except in limited circumstances. Investors are cautioned not to assume that all or any part of an inferred mineral resource exists, or is or will ever be economically or legally mineable.

The mineral reserve and mineral resource data set out in this presentation are estimates, and no assurance can be given that the anticipated tonnages and grades will be achieved or that the indicated level of recovery will be realized. The Company does not include equivalent gold ounces for by-product metals contained in mineral reserves in its calculation of contained ounces. Mineral reserves are not reported as a subset of mineral resources.

Scientific and Technical Information

The scientific and technical information contained in this presentation relating to Nunavut, Quebec and Finland operations has been approved by Dominique Girard, Eng., Executive Vice-President & Chief Operating Officer – Nunavut, Quebec & Europe; relating to Ontario, Australia and Mexico operations has been approved by Natasha Vaz, P.Eng., Executive Vice-President & Chief Operating Officer – Ontario, Australia & Mexico; relating to exploration has been approved by Guy Gosselin, Eng. and P.Geo., Executive Vice-President, Exploration; and relating to mineral reserves and mineral resources has been approved by Dyane Duquette, P.Geo., Vice-President, Mineral Resources Management, each of whom is a "Qualified Person" for the purposes of NI 43-101.

Mineral reserves reported are not included in mineral resources. Tonnage amounts and contained metal amounts set out in this table have been rounded to the nearest thousand, so may not aggregate to equal column or row totals. Mineral reserves are in-situ, taking into account all mining recoveries, before mill or heap leach recoveries. Underground mineral reserves and measured and indicated mineral resources are reported within mineable shapes and include internal and external dilution. Inferred mineral resources are reported within mineable shapes and include internal dilution. Mineable shape optimization parameters may differ for mineral reserves and mineral resources.

The mineral reserves and mineral resources tonnages reported for silver, copper and zinc are a subset of the mineral reserves and mineral resources tonnages for gold. The Company's economic parameters set the maximum price allowed to be no more than the lesser of the three-year moving average and current spot price, which is a common industry standard. Given the current commodity price environment, Agnico Eagle continues to use more conservative gold and silver prices.

The below metal price assumptions are all below the three-year historic averages (from January 1, 2023 to December 31, 2025) of approximately $2,606 per ounce of gold, $30.64 per ounce of silver, $4.32 per pound of copper and $1.26 per pound of zinc.

Metal Price for Mineral Reserve Estimation*

Gold ($/oz)	Silver ($/oz)	Copper ($/lb)	Zinc ($/lb)
$1,600	$24.00	$3.80	$1.20

**Exceptions: $1,350 per ounce of gold used for Hammond Reef; $1,500 per ounce of gold used for Detour Lake open pit; $1,650 per ounce of gold used for Wasamac and Marban; $2,000 per ounce of gold for Amaruq; $1,450 per ounce of gold and $3.75 per pound of copper used for Upper Beaver; $2,000 per ounce of gold and $27.00 per ounce of silver used for Pinos Altos; and $1,300 per ounce of gold, $20.00 per ounce of silver, $3.00 per pound of copper and $1.10 per pound of zinc used for San Nicolás.*

Exchange Rates*

C$ per US$1.00	MXN per US$1.00	A$ per US$1.00	€ per US$1.00
C$1.34	MXP18.00	A$1.52	€0.91

**Exceptions: exchange rate of C$1.25 per US$1.00 used for Holt complex and Detour Lake Zone 58N; US$1.15 per €1.00 used for Barsele; C$1.30 per US$1.00 used for Detour Lake open pit, Detour Lake underground, Hammond Reef and Anoki-McBean; and A$1.45 per US$1.00 used for Northern Territory.*

Metal Price for Mineral Resource Estimation*

Gold ($/oz)	Silver ($/oz)	Copper ($/lb)	Zinc ($/lb)
$2,000	$25.00	$4.00	$1.30

**Exceptions: $1,200 per ounce of gold used for Holt complex; $1,300 per ounce of gold used for Detour Lake Zone 58N; $1,500 per ounce of gold used for Northern Territory; $1,533 per ounce of gold used for Barsele; $1,600 per ounce of gold used for Canadian Malartic; $1,650 per ounce of gold used for La India; $1,688 per ounce of gold used for Hammond Reef, Anoki-McBean and Tarachi; $1,750 per ounce of gold used for Upper Beaver, Wasamac and Aquarius; $1,800 per ounce of gold used for Marban; $1,900 per ounce of gold used for Marban Regional and Akasaba Regional; $2,400 per ounce of gold used for Amaruq; $1,688 per ounce of gold and $25.00 per ounce of silver used for Santa Gertrudis; $1,300 per ounce of gold, $20.00 per ounce of silver, $3.00 per pound of copper and $1.10 per pound of zinc used for San Nicolás; $2,400 per ounce of gold and $28.00 per ounce of silver used for Pinos Altos.*

Notes to Investors

Notes to Investors Regarding the Use of Mineral Resources

NI 43-101 requires mining companies to disclose mineral reserves and mineral resources using the subcategories of "proven mineral reserves", "probable mineral reserves", "measured mineral resources", "indicated mineral resources" and "inferred mineral resources". Mineral resources that are not mineral reserves do not have demonstrated economic viability.

A mineral reserve is the economically mineable part of a measured and/or indicated mineral resource. It includes diluting materials and allowances for losses, which may occur when the material is mined or extracted and is defined by studies at prefeasibility or feasibility level as appropriate that include application of modifying factors. Such studies demonstrate that, at the time of reporting, extraction could reasonably be justified. The mineral reserves presented in this presentation are separate from and not a portion of the mineral resources.

Modifying factors are considerations used to convert mineral resources to mineral reserves. These include, but are not restricted to, mining, processing, metallurgical, infrastructure, economic, marketing, legal, environmental, social and governmental factors.

A proven mineral reserve is the economically mineable part of a measured mineral resource. A proven mineral reserve implies a high degree of confidence in the modifying factors. A probable mineral reserve is the economically mineable part of an indicated and, in some circumstances, a measured mineral resource. The confidence in the modifying factors applied to a probable mineral reserve is lower than that applied to a proven mineral reserve.

A mineral resource is a concentration or occurrence of solid material of economic interest in or on the Earth's crust in such form, grade or quality and quantity that there are reasonable prospects for eventual economic extraction. The location, quantity, grade or quality, continuity and other geological characteristics of a mineral resource are known, estimated or interpreted from specific geological evidence and knowledge, including sampling.

A measured mineral resource is that part of a mineral resource for which quantity, grade or quality, densities, shape and physical characteristics are estimated with confidence sufficient to allow the application of modifying factors to support detailed mine planning and final evaluation of the economic viability of the deposit. Geological evidence is derived from detailed and reliable exploration, sampling and testing and is sufficient to confirm geological and grade or quality continuity between points of observation. An indicated mineral resource is that part of a mineral resource for which quantity, grade or quality, densities, shape and physical characteristics are estimated with sufficient confidence to allow the application of modifying factors in sufficient detail to support mine planning and evaluation of the economic viability of the deposit. Geological evidence is derived from adequately detailed and reliable exploration, sampling and testing and is sufficient to assume geological and grade or quality continuity between points of observation. An inferred mineral resource is that part of a mineral resource for which quantity and grade or quality are estimated on the basis of limited geological evidence and sampling. Geological evidence is sufficient to imply but not verify geological and grade or quality continuity.

Investors are cautioned not to assume that part or all of an inferred mineral resource exists, or is economically or legally mineable.

A feasibility study is a comprehensive technical and economic study of the selected development option for a mineral project that includes appropriately detailed assessments of applicable modifying factors, together with any other relevant operational factors and detailed financial analysis that are necessary to demonstrate, at the time of reporting, that extraction is reasonably justified (economically mineable). The results of the study may reasonably serve as the basis for a final decision by a proponent or financial institution to proceed with, or finance, the development of the project. The confidence level of the study will be higher than that of a pre-feasibility study.

Additional Information

Additional information about each of the Company's material mineral projects as at December 31, 2025, including information regarding data verification, key assumptions, parameters and methods used to estimate mineral reserves and mineral resources and the risks that could materially affect the development of the mineral reserves and mineral resources required by sections 3.2 and 3.3 and paragraphs 3.4(a), (c) and (d) of NI 43-101 can be found in the Company's AIF and 2025 MD&A filed on SEDAR+ and with the SEC on EDGAR and in the following technical reports filed on SEDAR+ in respect of the Company's material mineral properties: Detour Lake Operation, Ontario, Canada, NI 43-101 Technical Report (September 20, 2024); NI 43-101 Technical Report of the LaRonde complex in Quebec, Canada (March 24, 2023); NI 43-101 Technical Report Canadian Malartic Mine, Quebec, Canada (March 25, 2021); Technical Report on the Mineral Resources and Mineral Reserves at Meadowbank Gold complex including the Amaruq Satellite Mine Development, Nunavut, Canada as at December 31, 2017 (February 14, 2018); and the Updated Technical Report on the Meliadine Gold Project, Nunavut, Canada (February 11, 2015).

Forward-Looking Non-GAAP Measures

This presentation contains information regarding estimated future total cash costs per ounce, minesite costs per tonne and AISC per ounce. The estimates are based upon the total cash costs per ounce, minesite costs per tonne and AISC per ounce that the Company expects to incur to mine gold at its mining operations and do not include certain costs that will vary over time as each project is developed and mined. It is therefore not practicable to reconcile these forward-looking non-GAAP financial measures to the most comparable IFRS Accounting Standards measure.

Notes to Investors Regarding Production Guidance

The gold production guidance is based on the Company's mineral reserves but includes contingencies and assumes metal prices and foreign exchange rates that are different from those used in the mineral reserve estimates. These factors and others mean that the gold production guidance presented in this presentation does not reconcile exactly with the production models used to support these mineral reserves.

Notes to Investors Regarding Certain Measures of Performance

This presentation discloses certain financial performance measures, including "total cash costs per ounce", "all-in sustaining costs per ounce" (or "AISC per ounce"), "adjusted net income", "adjusted EBITDA", “capital expenditures”, "free cash flow“ and "net cash", as well as, for certain of these measures their related per share ratios that are not standardized measures under IFRS Accounting Standards. These measures and ratios may not be comparable to similar measures and ratios reported by other gold producers and should be considered together with other data prepared in accordance with IFRS Accounting Standards. See AEM Management’s Discussion and Analysis ("MD&A") dated October 28, 2026 under the caption “Non-GAAP Financial Performance Measures” for a reconciliation of these measures to the most directly comparable financial information reported in the consolidated financial statements prepared in accordance with IFRS Accounting Standards, which is incorporated by reference herein.



NYSE & TSX: **AEM**

AGNICO EAGLE

Investor Relations

416-947-1212

investor.relations@agnicoeagle.com

agnicoeagle.com

WORLD GOLD COUNCIL