


# Second Quarter 2018 Results

# Forward Looking Statements

The information in this presentation has been prepared as at July 25, 2018. Certain statements contained in this presentation constitute "forward-looking statements" within the meaning of the United States Private Securities Litigation Reform Act of 1995 and "forward-looking information" under the provisions of Canadian provincial securities laws and are referred to herein as "forward-looking statements". When used in this presentation, the words "anticipate", "could", "estimate", "expect", "forecast", "future", "plan", "potential", "will" and similar expressions are intended to identify forward-looking statements. Such statements include, without limitation: the Company's forward-looking production guidance, including estimated ore grades, project timelines, drilling results, metal production, life of mine estimates, total cash costs per ounce, all-in sustaining costs per ounce, minesite costs per tonne, other expenses and cash flows; the estimated timing and conclusions of technical reports and other studies; the methods by which ore will be extracted or processed; statements concerning the Company's plans to build operations at Meliadine, Amaruq, LaRonde Zone 5 and the Company's expansion plans at Kittila, including the timing and funding thereof and production therefrom; statements concerning other expansion projects, recovery rates, mill throughput, optimization and projected exploration expenditures, including costs and other estimates upon which such projections are based; statements regarding timing and amounts of capital expenditures and other assumptions; estimates of future mineral reserves, mineral resources, mineral production, optimization efforts and sales; estimates of mine life; estimates of future capital expenditures and other cash needs, and expectations as to the funding thereof; statements as to the projected development of certain ore deposits, including estimates of exploration, development and production and other capital costs and estimates of the timing of such exploration, development and production or decisions with respect to such exploration, development and production; estimates of mineral reserves and mineral resources; statements regarding the Company's ability to obtain the necessary permits and authorizations in connection with its exploration, development and mining operations and the anticipated timing thereof; statements regarding anticipated future exploration; and the anticipated timing of events with respect to the Company's mine sites and statements regarding the sufficiency of the Company's cash resources and other statements regarding anticipated trends with respect to the Company's operations, exploration and the funding thereof. Such statements reflect the Company's views as at the date of this presentation and are subject to certain risks, uncertainties and assumptions, and undue reliance should not be placed on such statements. Forward-looking statements are necessarily based upon a number of factors and assumptions that, while considered reasonable by Agnico Eagle as of the date of such statements, are inherently subject to significant business, economic and competitive uncertainties and contingencies. The material factors and assumptions used in the preparation of the forward looking statements contained herein, which may prove to be incorrect, include, but are not limited to, the assumptions set forth herein and in management's discussion and analysis ("MD&A") and the Company's Annual Information Form ("AIF") for the year ended December 31, 2017 filed with Canadian securities regulators and that are included in its Annual Report on Form 40-F for the year ended December 31, 2017 ("Form 40-F") filed with the U.S. Securities and Exchange Commission (the "SEC") as well as: that there are no significant disruptions affecting operations; that production, permitting, development and expansion at each of Agnico Eagle's properties proceeds on a basis consistent with current expectations and plans; that the relevant metal prices, foreign exchange rates and prices for key mining and construction supplies will be consistent with Agnico Eagle's expectations; that Agnico Eagle's current estimates of mineral reserves, mineral resources, mineral grades and metal recovery are accurate; that there are no material delays in the timing for completion of ongoing growth projects; that the Company's current plans to optimize production are successful; and that there are no material variations in the current tax and regulatory environment. Many factors, known and unknown, could cause the actual results to be materially different from those expressed or implied by such forward looking statements. Such risks include, but are not limited to: the volatility of prices of gold and other metals; uncertainty of mineral reserves, mineral resources, mineral grades and mineral recovery estimates; uncertainty of future production, project development, capital expenditures and other costs; foreign exchange rate fluctuations; financing of additional capital requirements; cost of exploration and development programs; mining risks; community protests, including by First Nations groups; risks associated with foreign operations; the unfavorable outcome of litigation involving the Canadian Malartic General Partnership (the "Partnership"); governmental and environmental regulation; the volatility of the Company's stock price; and risks associated with the Company's currency, fuel and by-product metal derivative strategies. For a more detailed discussion of such risks and other factors that may affect the Company's ability to achieve the expectations set forth in the forward-looking statements contained in this presentation, see the AIF and MD&A filed on SEDAR at www.sedar.com and included in the Form 40-F filed on EDGAR at www.sec.gov, as well as the Company's other filings with the Canadian securities regulators and the SEC. Other than as required by law, the Company does not intend, and does not assume any obligation, to update these forward-looking statements.

**Currency**

All amounts in this presentation are expressed in U.S. dollars except as otherwise noted.

**Further Information**

For further details on Agnico Eagle's second quarter 2018 results, please see the Company's news release dated July 25, 2018.

# Notes to Investors

**Note Regarding the Use of Non-GAAP Financial Measures**

This presentation discloses certain measures, including "total cash costs per ounce", "all-in sustaining costs per ounce" and "minesite costs per tonne" that are not standardized measures under IFRS. These data may not be comparable to data reported by other issuers. For a reconciliation of these measures to the most directly comparable financial information reported in the consolidated financial statements prepared in accordance with IFRS and for an explanation of how management uses these measures, see "Non-GAAP Financial Performance Measures" in the MD&A filed on SEDAR at www.sedar.com and included in the Form 6-K filed on EDGAR at www.sec.gov, as well as the Company's other filings with the Canadian securities regulators and the SEC.

The total cash costs per ounce of gold produced is reported on both a by-product basis (deducting by-product metal revenues from production costs) and co-product basis (without deducting by-product metal revenues). Unless otherwise specified total cash costs per ounce of gold produced is reported on a by-product basis in this presentation. The total cash costs per ounce of gold produced on a by-product basis is calculated by adjusting production costs as recorded in the consolidated statements of income for by-product revenues, unsold concentrate inventory production costs, smelting, refining and marketing charges and other adjustments, and then dividing by the number of ounces of gold produced. The total cash costs per ounce of gold produced on a co-product basis is calculated in the same manner as the total cash costs per ounce of gold produced on a by-product basis except that no adjustment is made for by-product metal revenues. Accordingly, the calculation of total cash costs per ounce of gold produced on a co-product basis does not reflect a reduction in production costs or smelting, refining and marketing charges associated with the production and sale of by-product metals. The total cash costs per ounce of gold produced is intended to provide information about the cash-generating capabilities of the Company's mining operations. Management also uses these measures to monitor the performance of the Company's mining operations. As market prices for gold are quoted on a per ounce basis, using the total cash costs per ounce of gold produced on a by-product basis measure allows management to assess a mine's cash-generating capabilities at various gold prices.

All-in sustaining costs per ounce ("AISC") is used to show the full cost of gold production from current operations. The Company calculates all-in sustaining costs per ounce of gold produced on a by-product basis as the aggregate of total cash costs per ounce on a by-product basis, sustaining capital expenditures (including capitalized exploration), general and administrative expenses (including stock options) and reclamation expenses. The all-in sustaining costs per ounce of gold produced on a co-product basis is calculated in the same manner as the all-in sustaining costs per ounce of gold produced on a by-product basis, except that the total cash costs per ounce on a co-product basis are used, meaning no adjustment is made for by-product metal revenues. Management is aware that these per ounce measures of performance can be affected by fluctuations in foreign exchange rates and, in the case of total cash costs per ounce of gold produced on a by-product basis, by-product metal prices. Management compensates for these inherent limitations by using these measures in conjunction with other data prepared in accordance with IFRS.

Minesite costs per tonne are calculated by adjusting production costs as recorded in the consolidated statements of income for unsold concentrate inventory production costs, and then dividing by tonnes of ore processed. As the total cash costs per ounce of gold produced can be affected by fluctuations in by product metal prices and foreign exchange rates, management believes that minesite costs per tonne provides additional information regarding the performance of mining operations, eliminating the impact of varying production levels. Management also uses this measure to determine the economic viability of mining blocks. As each mining block is evaluated based on the net realizable value of each tonne mined, in order to be economically viable the estimated revenue on a per tonne basis must be in excess of the minesite costs per tonne. Management is aware that this per tonne measure of performance can be impacted by fluctuations in processing levels and compensates for this inherent limitation by using this measure in conjunction with production costs prepared in accordance with IFRS.

**Note Regarding Production Guidance**

The gold production guidance is based on the Company's mineral reserves but includes contingencies and assumes metal prices and foreign exchange rates that are different from those used in the mineral reserve estimates. These factors and others mean that the gold production guidance presented in this presentation does not reconcile exactly with the production models used to support these mineral reserves.

The Company's production guidance at Meliadine is based, in part, on the results of preliminary economic assessments. These preliminary economic assessments include inferred mineral resources that are considered too speculative geologically to have the economic considerations applied to them that would enable them to be categorized as mineral reserves, and there is no certainty that the production guidance set out in this presentation will be realized. The preliminary economic assessment used in respect of the Meliadine mine project included 3.6 million contained ounces of inferred mineral resource, 3.3 million contained ounces of measured and indicated mineral resource and 3.4 million contained ounces of proven and probable mineral reserve. For further information on the Company's production guidance at Meliadine, including the qualifications and assumptions made in connection with the preparation of the assessments, please see the Company's press release dated February 14, 2018 and the Company's AIF, as well as the Company's other filings with the Canadian securities regulators and the SEC.

# Agnico Eagle – A High Quality Low Risk Growth Story







## Our Competitive Position: Growing Production Base, High Quality Long Life Assets and Proven Value Creating Strategy

- Operations performing well, meeting or exceeding targets and generating significant cash flow with strong safety performance
- Gold reserves are growing and gold grades are also improving
  - Expect ongoing conversion of M&I mineral resources into mineral reserves at key operations
- Anticipated 30% growth in 2018 to 2020 production drives rising free cash flow
  - 2.0 million ounces of gold expected in 2020 with upside beyond this
  - Production growth from assets we currently own in areas we currently operate in
  - Growth funded by cash on hand, operating cash flow and, if needed, drawings on line of credit
- Low political risk in pro-mining, stable jurisdictions
- Longer-term project pipeline provides additional opportunities to add value
- Broad range of technical skills and experience to deliver on plan with achievable targets

# Second Quarter 2018 Highlights







- **Operational performance remains strong –** Payable gold production in the second quarter of 2018 was 404,961 ounces at production costs per ounce of $750, total cash costs per ounce of $656 and AISC of $921 per ounce
- **Production guidance increased for 2018 –** Full year production guidance is now forecast to be 1.58 Mozs of gold compared to previous guidance of 1.53 Mozs of gold. Unit cost guidance is unchanged (cash costs of $625 - $675/oz and AISC of $890 - $940/oz). The Company expects total cash costs per ounce to trend lower in H2 2018
- **Amaruq project receives permit approval –** The Type A water licence for the Whale Tail pit was approved by the Minister of Crown-Indigenous Relations and Northern Affairs Canada on July 11, 2018. Preliminary construction work and stripping of the Whale Tail pit began in late July; Whale Tail deposit remains on schedule and budget with expected production in Q3 2019
- **Meliadine project proceeding on schedule and on budget; step-out drilling extends Tiriganiaq mineralization –** The 2018 shipping season is underway at Meliadine and development activities remain on track for the expected start of production in Q2 2019. A recent drill hole returned 27.3 grams per tonne ("g/t") gold over 12.8 metres at 483 metres depth. This hole is expected to extend the inferred mineral resources envelope at Tiriganiaq
- **Akasaba West Project receives Federal and Provincial authorization –** The Company will now proceed with applications for the Mining Lease and Certificates of Authorization. The Company is reviewing the timeline for the integration of the Akasaba West project into the Goldex production profile
- **LaRonde Zone 5 (LZ5) declares commercial production and Lapa mine life extended until Q4 2018 –** LZ5 declared commercial production on June 1, 2018. In order to maximize production, ore from LZ5 will be batch processed with ore from Lapa until the end of 2018
- **A quarterly dividend of $0.11 per share was declared**

# Operating Results

## Stable Operational Performance

| All amounts are in US$ | Q2 2018 Production (Gold oz) | Q2 2018 Total Cash Costs ($/oz) | Q2 2018 Operating Margin ($000's) | H1 2018 Production (Gold oz) | H1 2018 Total Cash Costs ($/oz) |
|---|---|---|---|---|---|
| **Northern Business** | | | | | |
| LaRonde | 84,526 | $395 | $74,517 | 174,311 | $412 |
| LaRonde Zone 5 | 4,601 | $796 | $334 | 4,601 | $796 |
| Lapa | 14,533 | $795 | $6,303 | 16,255 | $823 |
| Goldex | 30,480 | $680 | $18,686 | 58,404 | $677 |
| Canadian Malartic (50%) | 91,863 | $537 | $67,680 | 175,266 | $551 |
| Kittila | 42,049 | $945 | $15,312 | 90,167 | $911 |
| Meadowbank | 59,627 | $920 | $21,001 | 121,074 | $921 |
| | **327,679** | **$651** | **$203,833** | **640,078** | **$654** |
| **Southern Business** | | | | | |
| Pinos Altos | 43,646 | $608 | $29,620 | 85,482 | $574 |
| Creston Mascota | 8,716 | $978 | $3,313 | 20,704 | $839 |
| La India | 24,920 | $691 | $15,821 | 47,975 | $680 |
| | **77,282** | **$676** | **$48,754** | **154,161** | **$643** |
| **Total** | **404,961** | **$656** | **$252,587** | **794,239** | **$652** |

### Q2 2018 Revenue by Metal

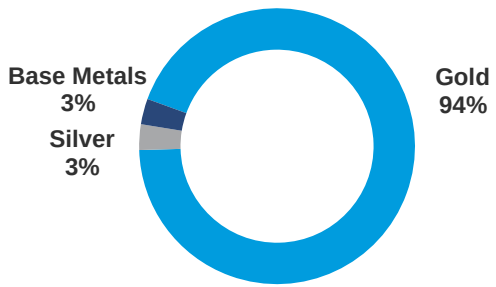


### Q2 2018 Total Operating Margin – $252.6M

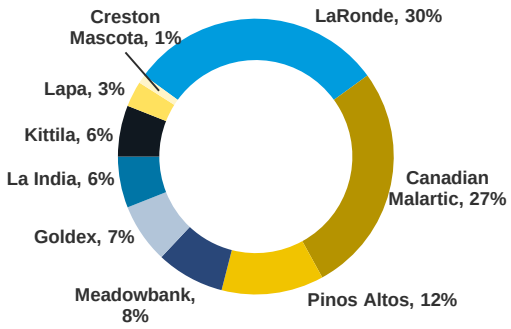

# Financial Position

## Strong Financial Liquidity Underpins Current Growth Phase

### Strong Available Liquidity - $1.9B*

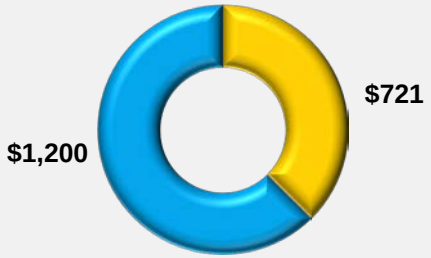


*As at June 30, 2018, excluding accordion

### Debt Maturities**

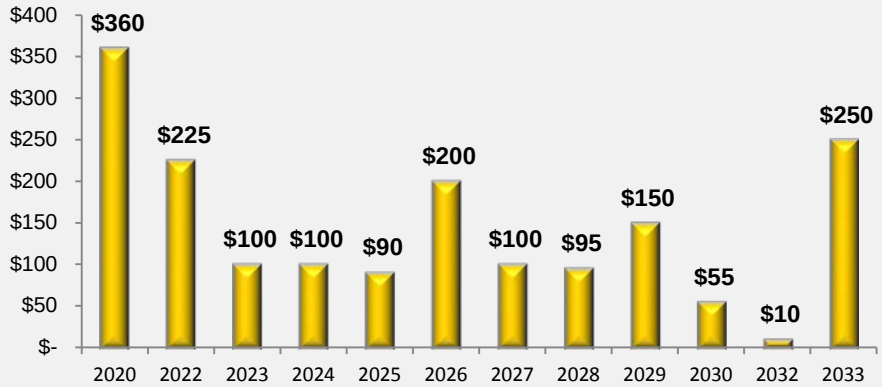


**As at June 30, 2018

- As at June 30, 2018, the Company had strong liquidity with $721 million in cash and cash equivalents and $1.2 billion in undrawn credit lines
- Low share count of 235 million fully diluted shares after 60 years of operating history
- On April 5, 2018, the Company issued notes to certain institutional investors totalling $350 million
- During Q2 2018, DBRS Limited changed the trend on the Company's investment grade credit rating to Positive from Stable and confirmed the rating at BBB (low)

# Northern Business



# LaRonde

## Higher Gold Grades Continue to Drive Increased Quarterly Production

| Proven & probable gold reserves (million oz) | Measured & indicated gold resources (million oz) | Inferred gold resource (million oz) | Q2 2018 Production (koz) | Q2 2018 Total Cash Costs/oz |
|---|---|---|---|---|
| 2.6 | 1.3 | 0.9 | 85 | $395 |



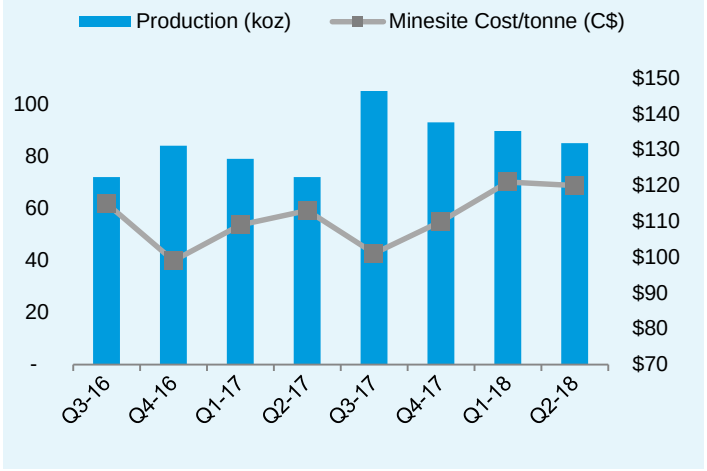


- Gold production in Q2 2018 increased when compared to the prior-year period due to higher grades resulting from the mining sequence in the western pyramid in the lower part of the mine
- Drilling is ongoing at LaRonde 3 with a focus on mineral resource conversion. The Company continues to evaluate a phased approach to development between the 311 level (a depth of 3.1 km) and the 350 level (a depth of 3.5 km)
- Under this phased this approach, an additional two or three levels is planned to be developed per year with full mining activities to be initiated in 2022
- The Company is examining the potential to use the same LTE network that is being developed at LZ5 and the automated mining equipment at LaRonde 3

See AEM February 14, 2018 press release and appendix for detailed breakdown of mineral reserves and mineral resources

# LaRonde Zone 5 (LZ5)

## Commercial Production Declared; Operations Continue to Ramp Up

| Proven & probable gold reserves (million oz) | Measured & indicated gold resources (million oz) | Inferred gold resource (million oz) | Q2 2018 Production (koz) | Q2 2018 Total Cash Costs/oz |
|---|---|---|---|---|
| 0.4 | 0.7 | 0.5 | 5 | $796 |





- In Q1 2018, development of the first five mining stopes was completed. Three stopes were blasted by the end of Q2 2018 and a total of 45,200 tonnes of ore were mined. Commercial production was achieved on June 1, 2018, coincident with the start of processing LZ5 ore at the Lapa mill circuit
- At the end of Q2 2018, ~36,500 tonnes of ore was stockpiled on surface. Mining will continue at LZ5 in H2 2018, but in order to maximize production (tonnage and ounces), LZ5 ore will be batch processed with Lapa ore until the end of 2018
- Gold production from LZ5 in 2018 is now forecast to be ~15,000 ozs (previous guidance was 20,000 ozs), with 2018 total cash costs per ounce expected to be in line with those reported in Q2 2018
- Two production trucks and one scoop tram and the required material for automated mining at LZ5 are expected to on site by Q3 2018. Pilot testing of the equipment is expected to start in Q4 2018

See AEM February 14, 2018 press release and appendix for detailed breakdown of mineral reserves and mineral resources

# Lapa

## Operations Now Expected to Extend Into the Fourth Quarter of 2018

| Proven & probable gold reserves (million oz) | Measured & indicated gold resources (million oz) | Inferred gold resource (million oz) | Q2 2018 Production (koz) | Q2 2018 Total Cash Costs/oz |
|---|---|---|---|---|
| 0.02 | 0.09 | 0.1 | 15 | $795 |





- Mining operations at Lapa are now forecast to continue into Q4 2018. Lapa ore will be batch processed with LZ5 ore until the end of 2018
- As a result, Lapa gold production is now forecast to be 25,000 ozs (was 10,000 ozs). Total cash costs per ounce for 2018, are expected to be in line with those in Q2 2018
- Underground closure will commence once mining operations have ceased and be completed in early 2019. Surface closure is expected begin in spring 2019

See AEM February 14, 2018 press release and appendix for detailed breakdown of mineral reserves and mineral resources

# Canadian Malartic (50% Interest)

## New Quarterly Record for Gold Production and Mill Throughput

| Proven & probable gold reserves (million oz) | Measured & indicated gold resources (million oz) | Inferred gold resource (million oz) | Q2 2018 Production (koz) | Q2 2018 Total Cash Costs/oz |
|---|---|---|---|---|
| 3.2 | 0.6 | 0.2 | 92 | $537 |



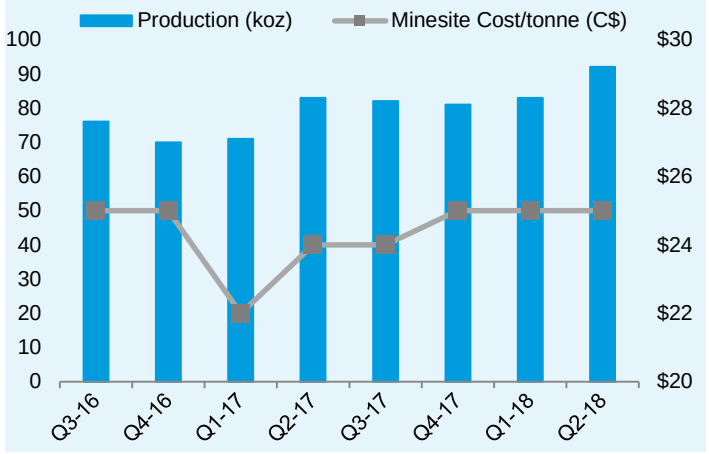


- Record gold production in Q2 2018 due to higher throughput and higher grades, partially offset by slightly lower gold recoveries
- Work on the Barnat extension project is proceeding on budget and on schedule. Work is primarily focused on the highway 117 road deviation, pit preparation and tailings expansion. Production activities at Barnat are scheduled to begin in 2019
- In Q2 2018, 23,726 metres of drilling (49 holes) was completed at the Odyssey Zone and 27,549 metres of drilling (41 holes and 12 deviation wedges) was completed at the East Malartic and Sheehan zones

See AEM February 14, 2018 press release and appendix for detailed breakdown of mineral reserves and mineral resources

# Goldex

## Drilling on Deep 2 & 3 Zones Expected to Increase Mineral Resources at Year End 2018

| Proven & probable gold reserves (million oz) | Measured & indicated gold resources (million oz) | Inferred gold resource (million oz) | Q2 2018 Production (koz) | Q2 2018 Total Cash Costs/oz |
|---|---|---|---|---|
| 0.9 | 1.8 | 1.3 | 30 | $680 |



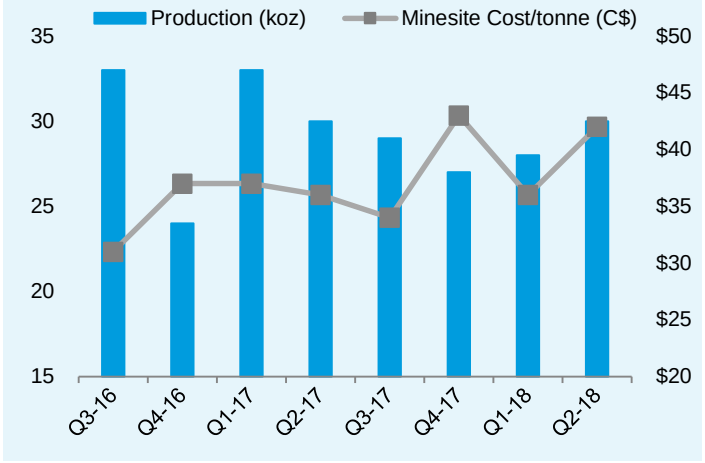


- In Q2 2018, the Akasaba West Project received Federal and Provincial authorization and the Company will now proceed with applications for the Mining Lease and Certificates of Authorization
- A test stope in the South Zone is now expected to be mined in the fourth quarter of 2018
- In Q3 2018, there will be a two-week scheduled underground shutdown at Goldex to update the hoist drive controls. During this downtime, there will be a one-week mill maintenance shutdown and stockpiled ore will be milled during one week of the underground shutdown
- At Deep 2, hole GD120-250 intersected 1.7 g/t gold over 70.0 metres at 1,260 metres depth, while hole GD120-258 in the Deep 3 Zone intersected 3.4 g/t gold over 23.0 metres at 1,580 metres depth. These results have the potential to expand and/or upgrade the indicated mineral resources in this area

See AEM February 14, 2018 press release and appendix for detailed breakdown of mineral reserves and mineral resources

# Meadowbank

## Production and Costs Expected to Improve in the Second Half of 2018

| Proven & probable gold reserves (million oz) | Measured & indicated gold resources (million oz) | Inferred gold resource (million oz) | Q2 2018 Production (koz) | Q2 2018 Total Cash Costs/oz |
|---|---|---|---|---|
| 0.3 | 0.2 | 0.1 | 60 | $920 |



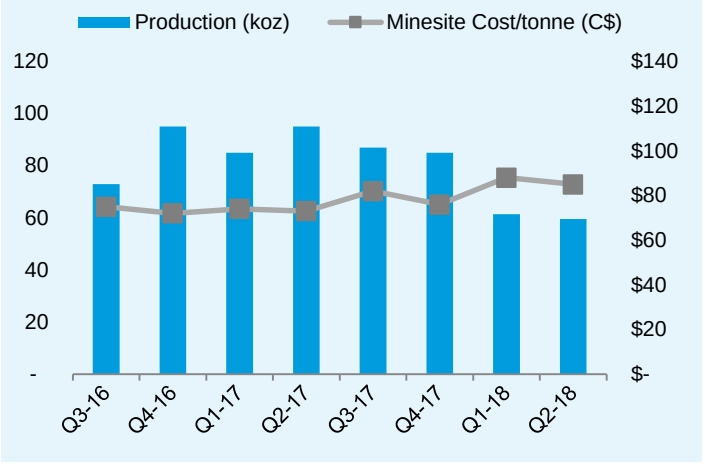


- Gold production in Q2 2018 decreased due to expected lower grades and processing ore that was harder than previously anticipated at the Vault pit, which resulted in lower throughput levels
- Total cash costs in Q2 2018 increased when compared to the prior-year period primarily due to to increased maintenance costs on excavation and drilling equipment, the strengthening of the Canadian dollar relative to the U.S. dollar between periods, lower throughput levels and lower gold production

See AEM February 14, 2018 press release and appendix for detailed breakdown of mineral reserves and mineral resources

# Amaruq Project Update







## Construction Activities Commence Following Receipt of Whale Tail Type A Water Licence

| | 2019E | 2020E |
|---|---|---|
| **Production** | 162,500 | 265,000 |
| **Minesite cost per tonne C$ (LOM)** | $110-$120 | |
| **Total cash costs per ounce $ (LOM)** | $800-$840 | |
| **AISC per ounce $ (LOM)** | $910-$920 | |

- On July 11, 2018, the Company received approval for the Type A Water Licence for the Whale Tail pit. In late July 2018, the Company began construction activities related to the Whale Tail dike
- The Amaruq project remains on schedule and on budget with capital expenditures in 2018 forecast to be ~$175 million with production expected to start in Q3 2019
- At June 30, 2018, the exploration ramp had advanced 478 metres to 60 metres vertical depth. The purpose of the ramp is to carry out additional drilling and evaluate the potential for underground mining activities at both the Whale Tail deposit and V Zone
- Recent drilling intersected 10.2 g/t gold over 16.9 metres at 316 metres depth, confirming the grade and geometry in the Whale Tail ore shoot. A recent drill hole in the V Zone returned 10.3 g/t gold over 5.0 metres at 20 metres depth, which is expected to extend mineral resources westward at surface

See AEM February 14, 2018 press release and appendix for detailed breakdown of mineral reserves and mineral resources

# Meliadine Project Update








*This production guidance is based, in part, on internal preliminary economic assessments that include inferred mineral resources. For a full detailed description of mineral reserves and mineral resources please see "Note Regarding Production Guidance" on slide 3 and the Company's news release dated February 15, 2017.

## Boat Sealift Underway, Construction Activities are on Schedule and on Budget; Drilling Extends Mineralization at Tiriganiaq

| | 2019E | 2020E |
|---|---|---|
| **Production*** | 170,000 | 385,000 |
| **Minesite cost per tonne C$ (LOM)** | $185 | |
| **Total cash costs per ounce $ (LOM)** | $590 | |
| **AISC per ounce $ (LOM)** | $720 | |

- Site construction is 74% complete and underground development activities are progressing well. The 2018 sealift season commenced with shipping activities expected to continue into October 2018
- The multi-service building was delivered to operations in Q2 2018
- Production equipment is being shipped to site in the current barge season and will be used to begin mining of delineated stopes in Q4 2018
- Commissioning of the process plant is expected to begin in Q1 2019 and production is expected to begin in Q2 2019
- The total capital cost estimate is unchanged at ~$900 million. Capital spending in 2018 is forecast to be ~$398 million
- A recent drill hole returned 27.3 g/ gold over 12.8 metres at 483 metres depth, which is expected to extend the inferred mineral resources envelope at Tiriganiaq

# Kittila

## Drilling Expands Mineralization at Roura Main Zone, Sisar Top and Central Areas & Rimpi Deep Area

| Proven & probable gold reserves (million oz) | Measured & indicated gold resources (million oz) | Inferred gold resource (million oz) | Q2 2018 Production (koz) | Q2 2018 Total Cash Costs/oz |
|---|---|---|---|---|
| 4.1 | 2.1 | 1.3 | 42 | $945 |



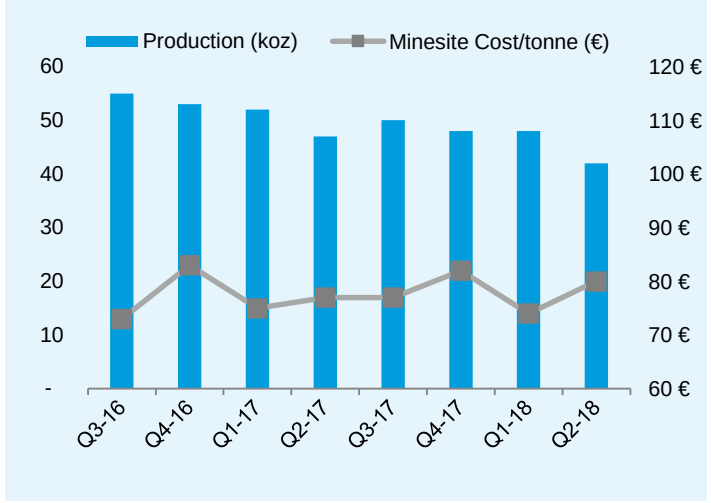


- Gold production was lower in Q2 2018 compared to the prior-year period as a result of lower grades and recoveries
- In February 2018, an underground shaft and an expansion to increase throughput rates at Kittila to 2.0 million tonnes per annum ("mtpa") from the current rate of 1.6 mtpa was approved by the Company's Board of Directors
- The expansion is progressing on schedule and on budget. Major contracts have been signed, mobilization is complete and permitting is underway
- Phase 1 of the mill expansion is underway with engineering expected to be finalized in August 2018 followed by the commencement of site work
- Recent drilling is expected to increase and upgrade mineral resources in multiple zones. Highlights include 8.3 g/t over 5.6 metres at Sisar Top and 11.7 g/t over 3.5 metres at Roura Main Zone

See AEM February 14, 2018 press release and appendix for detailed breakdown of mineral reserves and mineral resources

# Southern Business



# Pinos Altos

## Drilling at Reyna de Plata Expected to Upgrade Mineral Resources

| **Proven & probable gold reserves** (million oz) | **Measured & indicated gold resources** (million oz) | **Inferred gold resource** (million oz) | **Q2 2018 Production** (koz) | **Q2 2018 Total Cash Costs/oz** |
|---|---|---|---|---|
| **1.3** | **0.9** | **0.5** | **44** | **$608** |



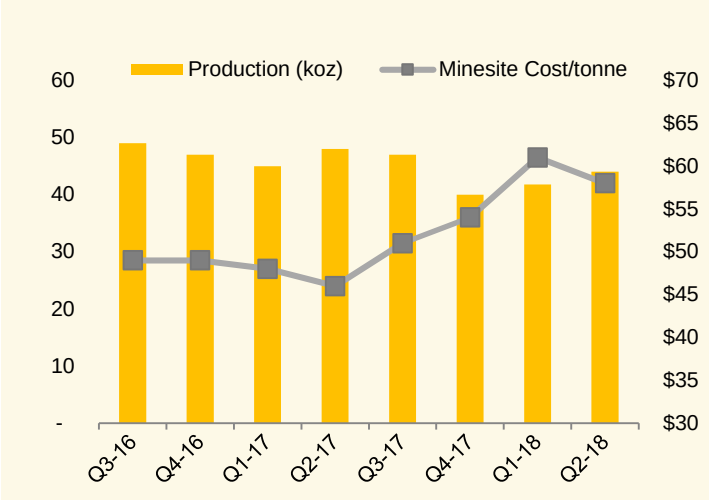


- In 2018, Pinos Altos is transitioning into a predominantly underground mining operation with associated higher costs. The development of satellite deposits provides an opportunity to lower unit costs by filling available capacity at the processing facilities
- The Sinter and Cubiro satellite deposits continued to be a key priority in Q2 2018. At Sinter, earthwork was carried out to allow ramp development to begin in Q3 2018 with initial production from Sinter expected in Q4 2018. At Cubiro, portal and ramp development will be initiated once the access road is complete; 420 metres of underground development is planned to start in the Q4 2018
- Exploration in Q2 2018 continued to focus on the Reyna de Plata Zone returning intersections of up to 1.7 g/t gold and 58 g/t silver over 23.6 metres

See AEM February 14, 2018 press release and appendix for detailed breakdown of mineral reserves and mineral resources

# Creston Mascota

## Drilling Continues to Extend Madroño Mineralization

| **Proven & probable gold reserves** (million oz) | **Measured & indicated gold resources** (million oz) | **Inferred gold resource** (million oz) | **Q2 2018 Production** (koz) | **Q2 2018 Total Cash Costs/oz** |
|---|---|---|---|---|
| **0.1** | **0.1** | **0.01** | **9** | **$978** |



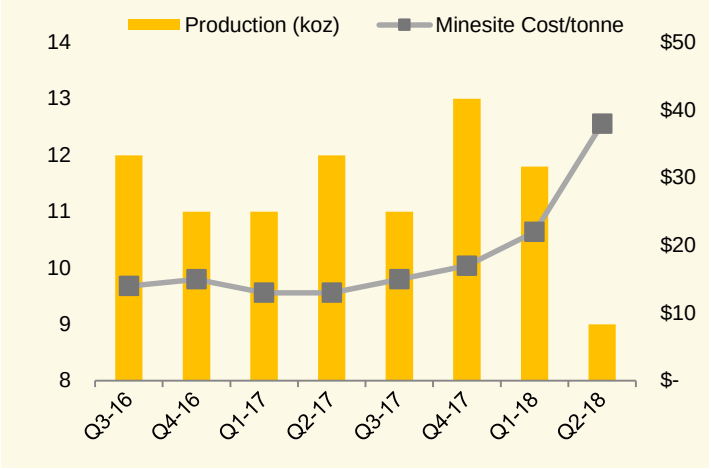


- In the first six months of 2018, the mine has been preparing to transition operations to the new Bravo pit and expanding the existing heap leach pad facility
- Gold production in Q2 2018 was impacted by delays in accessing the main Bravo pit as a result of slower than expected pre-stripping activities (expected to be completed in August 2018). In the meantime, lower-grade ore is being sourced from the Calera zone at the Bravo deposit. The Company expects to return to more normal production levels and gold grades by early Q4 2018
- A new waste rock storage site has been located closer to the Bravo deposit, which is expected to reduce waste haulage costs. Permits for this new waste dump are expected to be received by the end of 2018
- Recent results at Madrono are encouraging for the potential of open pit deposits in the Madrono, Santa Martha and Madera veins, as well as significant high gold grades support a potential underground mining scenario. Highlights include 2.5 g/t gold and 62 g/t silver over 15.7 metres at 42 metres depth

See AEM February 14, 2018 press release and appendix for detailed breakdown of mineral reserves and mineral resources

# La India

## Modifications to Heap Leach Process Expected to be Completed in Q3 2018

| **Proven & probable gold reserves** (million oz) | **Measured & indicated gold resources** (million oz) | **Inferred gold resource** (million oz) | **Q2 2018 Production** (koz) | **Q2 2018 Total Cash Costs/oz** |
|---|---|---|---|---|
| **0.7** | **0.4** | **0.1** | **25** | **$691** |



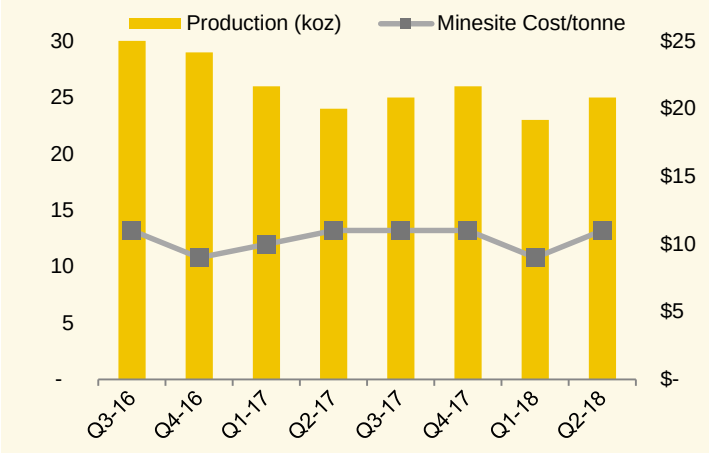


- In 2017, La India transitioned to mining the Main Zone by open pit. This zone has slower recoveries than the North Zone, which are being addressed with an optimization strategy to improve production and costs. The development of satellite deposits also provides an opportunity to extend mine life
- Optimization work on the La India adsorption, desorption and recovery (ADR) plant continued in Q2 2018
- Civil works completed in preparation for a new carbon regeneration kiln, which is expected to arrive at site in August 2018 with full commissioning planned for September 2018
- Exploration drilling continued to focus on the El Realito area to evaluate the potential to increase mineral resources in close proximity to the current mining areas. Significant intercepts include: 2.2 g/t gold and 12 g/t silver over 10.9 metres; 1.1 g/t gold and 12 g/t silver over 14.8 metres

See AEM February 14, 2018 press release and appendix for detailed breakdown of mineral reserves and mineral resources

# Building A Long Term, Sustainable, Self Funding Business







- Consistent Strategy and Solid Execution Drives Superior per Share Returns
- Production Growth – Existing Asset Base Expected to Produce ~2.0 Moz of Gold in 2020 with upside beyond this
- Emerging Nunavut Platform – Expanding Production Base in a Region With Significant Exploration Potential
- Focused on Generating Free Cash Flow Post the Buildout of the Nunavut Production Platform
- High Quality Gold Reserves – Growing Gold Reserve Base with Increasing Gold Grades
- Exploration Delivering on Several Fronts – Remains a Key Value Driver
- Strong Balance Sheet with Financial Flexibility
- Consecutive 35 Years of Dividends

# Appendix



# Goldex Mine – Drilling Extends Deep 2 and Deep 3 Zones

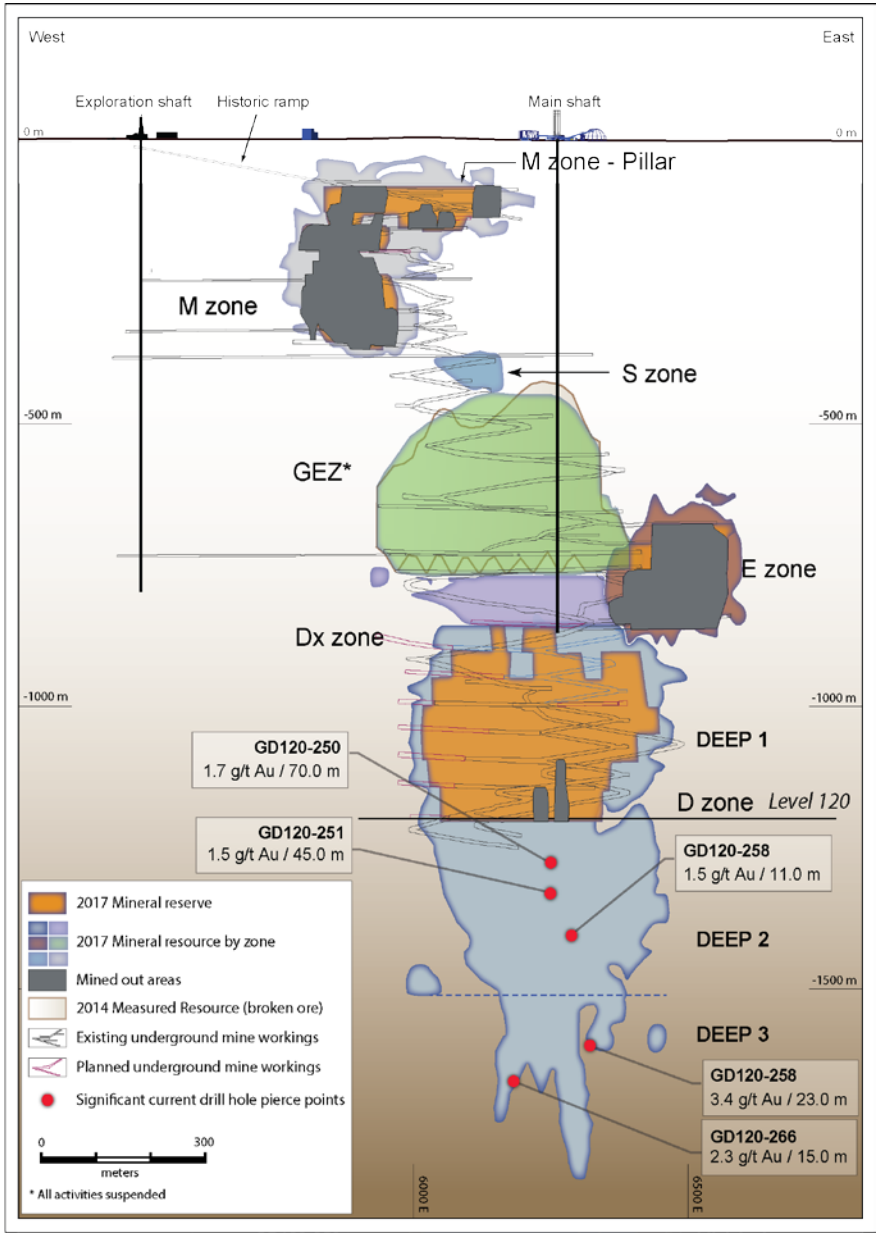

# Meliadine Mine

## Drilling Shows Potential to Increase Mineral Resources at Tiriganiaq

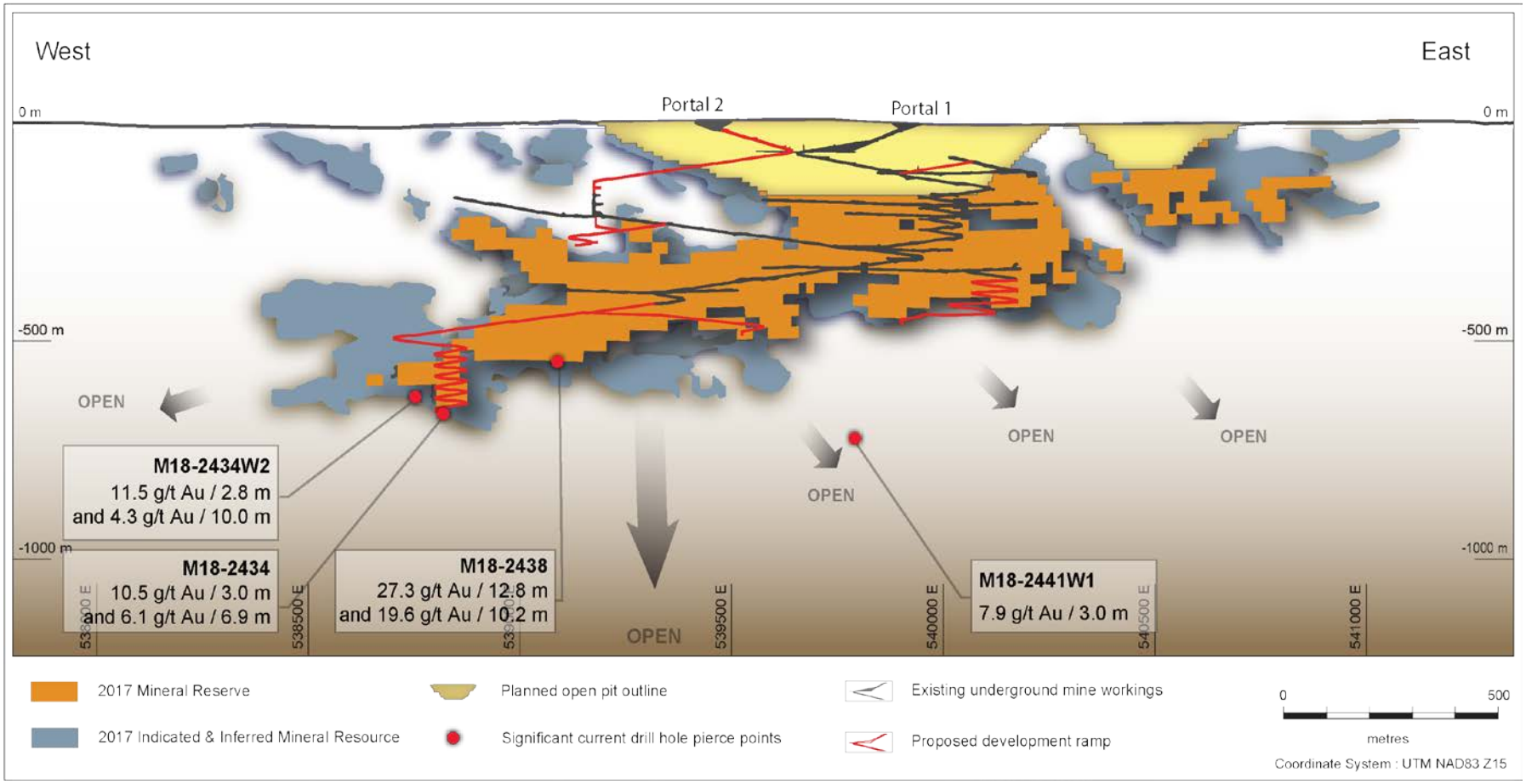

## Drilling Expected to Increase and Upgrade Mineral Resources in Multiple Zones

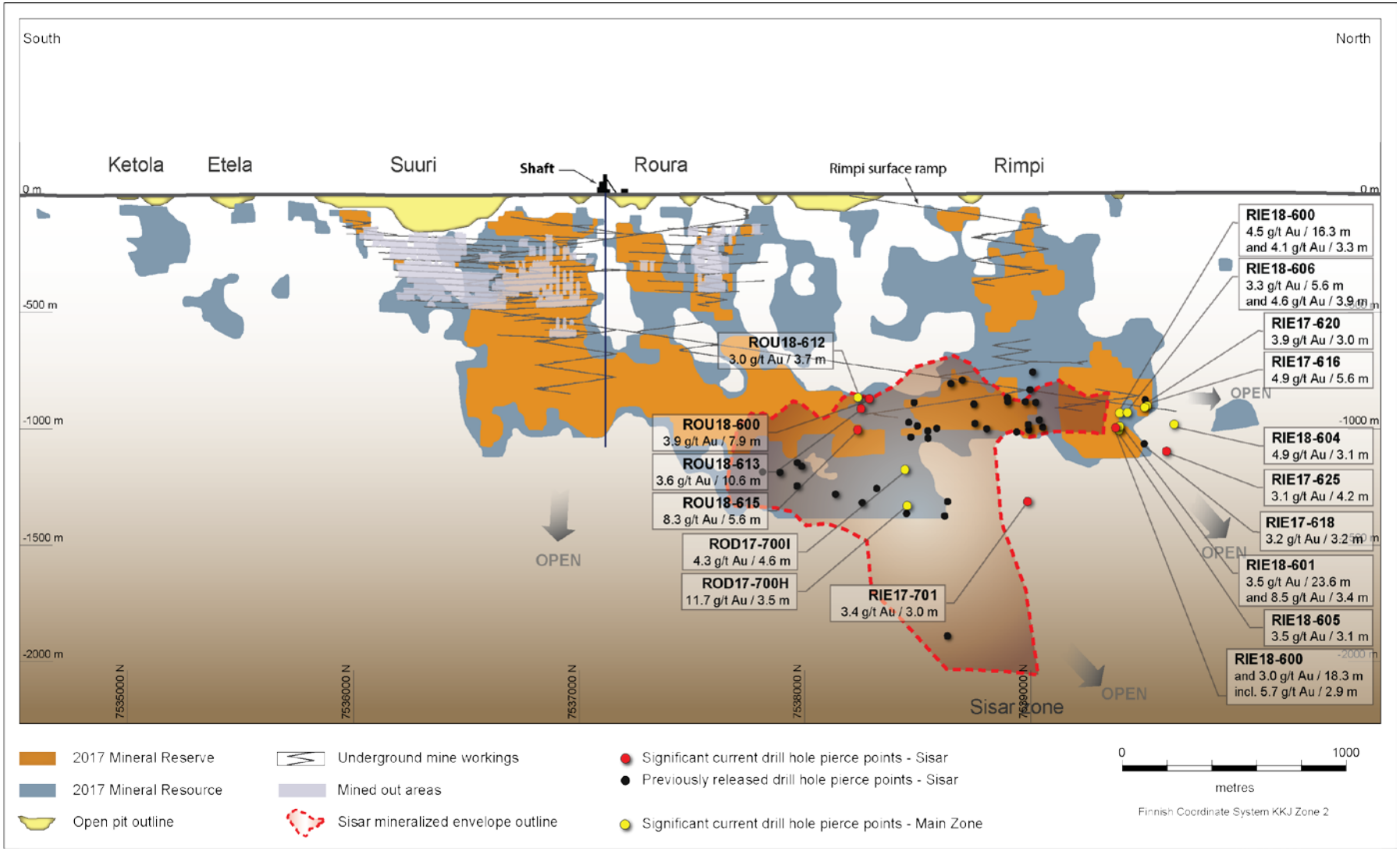

# Pinos Altos / Creston Mascota

## Drilling Continues to Expand Mineralization at Madrono and Reyna de Plata

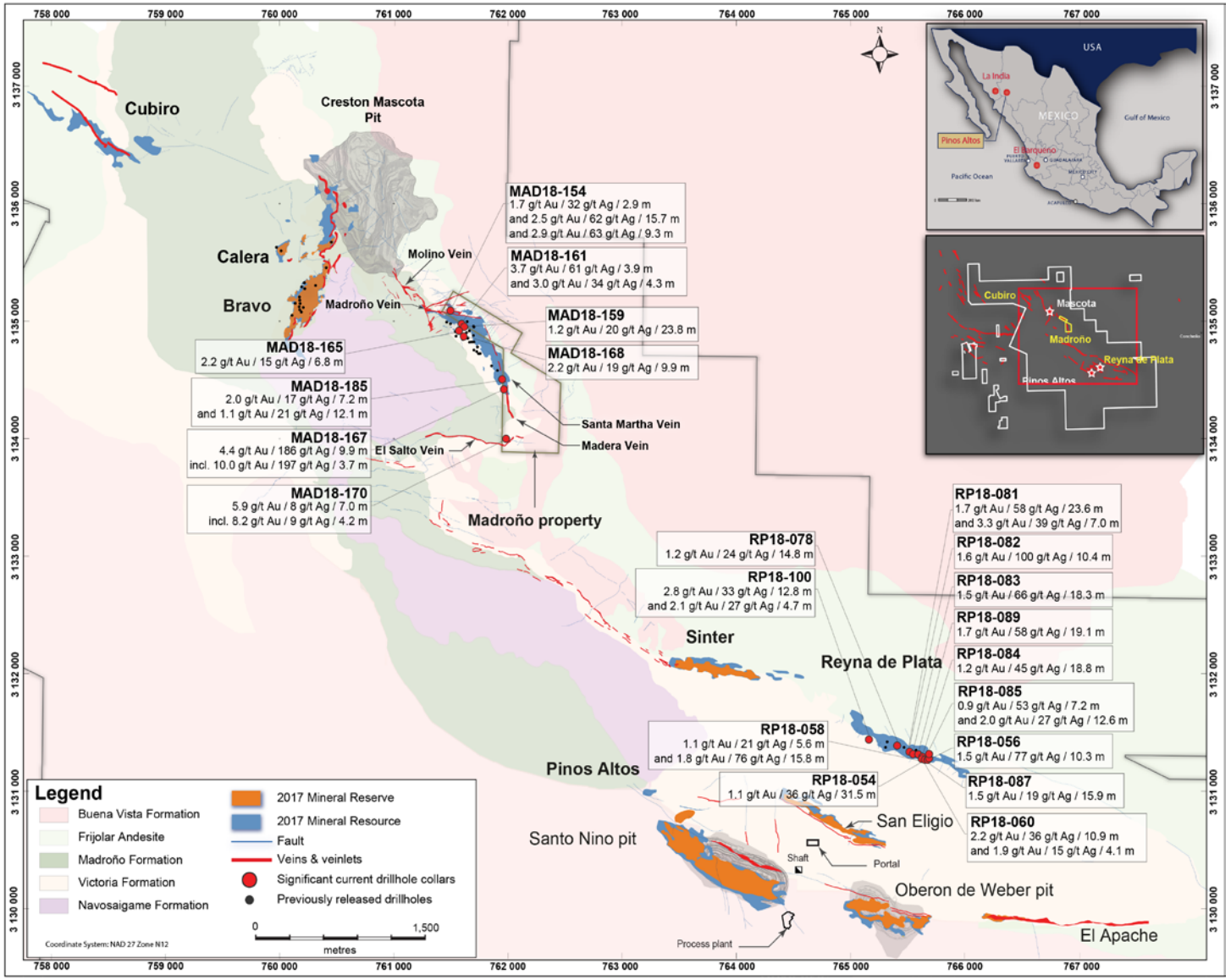

# La India

## Drilling Expands Scope of El Realito Satellite Deposit

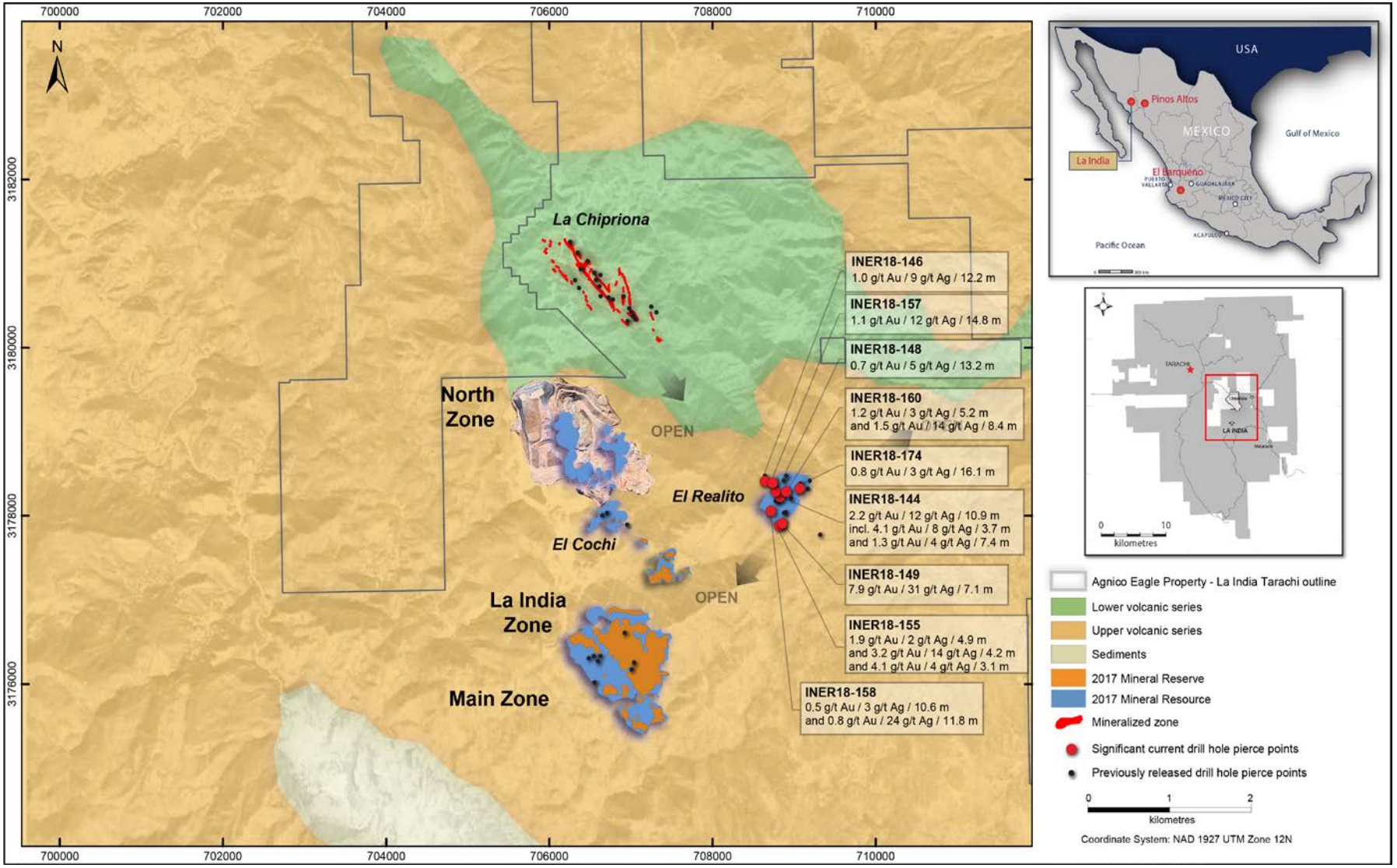

# Santa Gertrudis

## Drilling Confirms Mineralized Zones and Presence of High-Grade Feeders

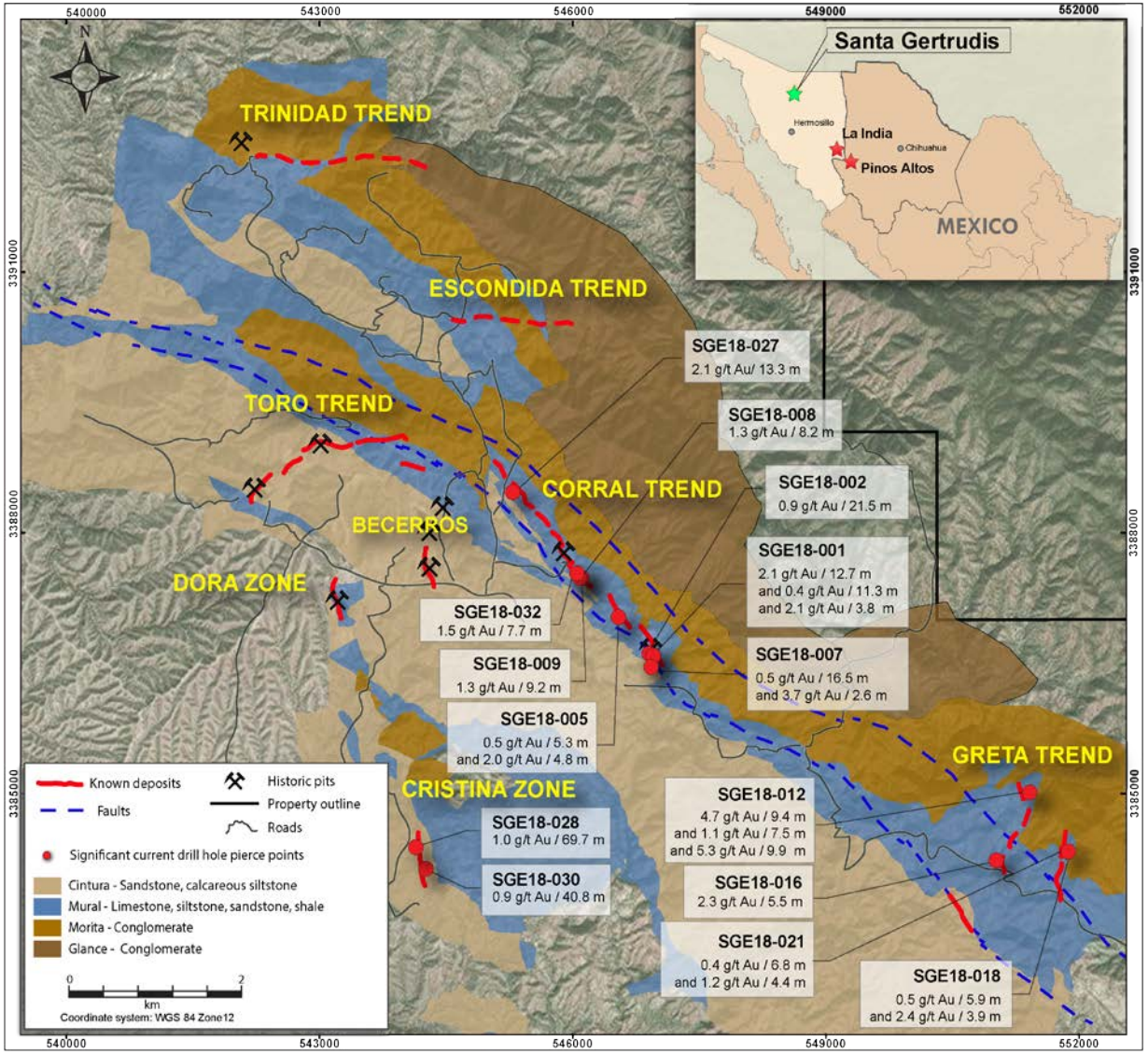


- Agnico Eagle holds a 100% interest in the 42,000-hectare Santa Gertrudis gold property
- Three favorable geological trends with a potential strike length of 18 km have been identified with limited drilling between deposits
- At the end of Q2 2018, 9,152 metres was drilled in 54 holes mainly in three zones: Corral, Greta and Cristina. This drilling has confirmed known mineralized zones and the presence of higher grade feeder zones

# Mineral Reserves and Mineral Resources



# December 31, 2017

MINERAL RESERVES

AGNICO EAGLE

| OPERATIONS | | | PROVEN | | | PROBABLE | | | PROVEN & PROBABLE | | |
|---|---|---|---|---|---|---|---|---|---|---|---|
| **GOLD** | **Mining Method** | **Ownership** | 000 Tonnes | g/t | 000 Oz Au | 000 Tonnes | g/t | 000 Oz Au | 000 Tonnes | g/t | 000 Oz Au |
| LaRonde | Underground | 100% | 5,746 | 4.94 | 912 | 9,533 | 5.66 | 1,735 | 15,279 | 5.39 | 2,647 |
| LaRonde Zone 5 | Underground | 100% | 3,758 | 2.02 | 244 | 2,477 | 1.97 | 157 | 6,236 | 2.00 | 401 |
| Canadian Malartic | Open Pit | 50% | 24,990 | 0.95 | 760 | 65,509 | 1.15 | 2,429 | 90,499 | 1.10 | 3,189 |
| Goldex | Underground | 100% | 181 | 1.61 | 9 | 18,006 | 1.57 | 907 | 18,186 | 1.57 | 917 |
| Akasaba West | Open Pit | 100% | - | | - | 5,194 | 0.87 | 145 | 5,194 | 0.87 | 145 |
| Lapa | Underground | 100% | 127 | 3.75 | 15 | - | | - | 127 | 3.75 | 15 |
| Meadowbank | Open Pit | 100% | 1,820 | 1.36 | 79 | 2,888 | 2.86 | 265 | 4,708 | 2.28 | 345 |
| Amaruq | Open Pit | 100% | - | | - | 20,063 | 3.67 | 2,366 | 20,063 | 3.67 | 2,366 |
| **Meadowbank Complex Total** | | | **1,820** | **1.36** | **79** | **22,951** | **3.57** | **2,631** | **24,771** | **3.40** | **2,710** |
| Meliadine | Open Pit | 100% | 48 | 7.17 | 11 | 3,693 | 5.19 | 617 | 3,741 | 5.22 | 628 |
| Meliadine | Underground | 100% | - | | - | 12,317 | 7.70 | 3,050 | 12,317 | 7.70 | 3,050 |
| **Meliadine Total** | | | **48** | **7.17** | **11** | **16,010** | **7.12** | **3,666** | **16,058** | **7.12** | **3,677** |
| Upper Beaver | Underground | 50% | - | | - | 3,996 | 5.43 | 698 | 3,996 | 5.43 | 698 |
| Kittilä | Underground | 100% | 971 | 4.26 | 133 | 25,894 | 4.75 | 3,957 | 26,865 | 4.74 | 4,090 |
| Pinos Altos | Open Pit | 100% | 74 | 1.06 | 3 | 1,159 | 0.95 | 35 | 1,233 | 0.96 | 38 |
| Pinos Altos | Underground | 100% | 4,229 | 2.58 | 351 | 10,973 | 2.51 | 885 | 15,202 | 2.53 | 1,235 |
| **Pinos Altos Total** | | | **4,304** | **2.55** | **353** | **12,132** | **2.36** | **920** | **16,435** | **2.41** | **1,273** |
| Creston Mascota | Open Pit | 100% | 21 | 0.90 | 1 | 2,368 | 1.47 | 112 | 2,389 | 1.47 | 113 |
| La India | Open Pit | 100% | 266 | 0.49 | 4 | 30,394 | 0.69 | 674 | 30,660 | 0.69 | 679 |
| ***Totals*** | | | ***42,232*** | ***1.86*** | ***2,523*** | ***214,464*** | ***2.62*** | ***18,031*** | ***256,696*** | ***2.49*** | ***20,554*** |

| **SILVER** | **Mining Method** | **Ownership** | 000 Tonnes | g/t | 000 Oz Ag | 000 Tonnes | g/t | 000 Oz Ag | 000 Tonnes | g/t | 000 Oz Ag |
|---|---|---|---|---|---|---|---|---|---|---|---|
| LaRonde | Underground | 100% | 5,746 | 16.79 | 3,102 | 9,533 | 18.78 | 5,755 | 15,279 | 18.03 | 8,857 |
| Pinos Altos | Open Pit | 100% | 74 | 63.45 | 152 | 1,159 | 23.41 | 872 | 1,233 | 25.83 | 1,024 |
| Pinos Altos | Underground | 100% | 4,229 | 68.38 | 9,297 | 10,973 | 67.16 | 23,693 | 15,202 | 67.50 | 32,990 |
| **Pinos Altos Total** | **subtotal** | | **4,304** | **68.29** | **9,449** | **12,132** | **62.98** | **24,565** | **16,435** | **64.37** | **34,015** |
| Creston Mascota | Open Pit | 100% | 21 | 9.56 | 6 | 2,368 | 30.36 | 2,311 | 2,389 | 30.18 | 2,318 |
| La India | Open Pit | 100% | 266 | 3.40 | 29 | 30,394 | 2.14 | 2,094 | 30,660 | 2.15 | 2,123 |
| ***Totals*** | | | ***10,336*** | ***37.87*** | ***12,587*** | ***54,427*** | ***19.84*** | ***34,725*** | ***64,763*** | ***22.72*** | ***47,312*** |

| **COPPER** | **Mining Method** | **Ownership** | 000 Tonnes | % | tonnes Cu | 000 Tonnes | % | tonnes Cu | 000 Tonnes | % | tonnes Cu |
|---|---|---|---|---|---|---|---|---|---|---|---|
| LaRonde | Underground | 100% | 5,746 | 0.22 | 12,874 | 9,533 | 0.23 | 22,252 | 15,279 | 0.23 | 35,126 |
| Akasaba West | Open Pit | 100% | - | | - | 5,194 | 0.49 | 25,535 | 5,194 | 0.49 | 25,535 |
| Upper Beaver | Underground | 50% | - | | - | 3,996 | 0.25 | 9,990 | 3,996 | 0.25 | 9,990 |
| ***Totals*** | | | ***5,746*** | ***0.22*** | ***12,874*** | ***18,724*** | ***0.31*** | ***57,776*** | ***24,470*** | ***0.29*** | ***70,651*** |

| **ZINC** | **Mining Method** | **Ownership** | 000 Tonnes | % | tonnes Zn | 000 Tonnes | % | tonnes Zn | 000 Tonnes | % | tonnes Zn |
|---|---|---|---|---|---|---|---|---|---|---|---|
| LaRonde | Underground | 100% | 5,746 | 0.41 | 23,405 | 9,533 | 1.17 | 111,079 | 15,279 | 0.88 | 134,484 |
| ***Totals*** | | | ***5,746*** | ***0.41*** | ***23,405*** | ***9,533*** | ***1.17*** | ***111,079*** | ***15,279*** | ***0.88*** | ***134,484*** |

# December 31, 2017

AGNICO EAGLE

MINERAL RESOURCES

| OPERATIONS | | | MEASURED | | | INDICATED | | | MEASURED & INDICATED | | | INFERRED | | |
|---|---|---|---|---|---|---|---|---|---|---|---|---|---|---|
| **GOLD** | **Mining Method** | **Ownership** | 000 Tonnes | g/t | 000 Oz Au | 000 Tonnes | g/t | 000 Oz Au | 000 Tonnes | g/t | 000 Oz Au | 000 Tonnes | g/t | 000 Oz Au |
| LaRonde | Underground | 100% | - | | - | 7,789 | 5.38 | 1,348 | 7,789 | 5.38 | 1,348 | 5,285 | 5.49 | 932 |
| LaRonde Zone 5 | Underground | 100% | - | | - | 9,306 | 2.42 | 724 | 9,306 | 2.42 | 724 | 2,826 | 5.33 | 485 |
| Ellison | Underground | 100% | - | | - | 651 | 3.25 | 68 | 651 | 3.25 | 68 | 2,323 | 3.39 | 253 |
| Canadian Malartic | Open Pit | 50% | 295 | 0.45 | 4 | 1,008 | 0.46 | 15 | 1,303 | 0.46 | 19 | 1,105 | 0.96 | 34 |
| Canadian Malartic | Underground | 50% | 1,742 | 1.48 | 83 | 9,969 | 1.69 | 543 | 11,711 | 1.66 | 626 | 3,713 | 1.67 | 200 |
| **Canadian Malartic Total** | | | **2,037** | **1.33** | **87** | **10,977** | **1.58** | **558** | **13,014** | **1.54** | **645** | **4,818** | **1.51** | **234** |
| Odyssey | Underground | 50% | - | | - | 108 | 2.45 | 9 | 108 | 2.45 | 9 | 11,246 | 2.32 | 838 |
| East Malartic | Underground | 50% | - | | - | - | | - | - | | - | 18,974 | 2.02 | 1,235 |
| Goldex | Underground | 100% | 12,360 | 1.86 | 739 | 18,267 | 1.77 | 1,038 | 30,627 | 1.80 | 1,777 | 26,871 | 1.51 | 1,300 |
| Akasaba West | Open Pit | 100% | - | | - | 2,184 | 0.70 | 49 | 2,184 | 0.70 | 49 | - | | - |
| Lapa | Underground | 100% | 159 | 3.62 | 18 | 576 | 4.07 | 75 | 734 | 3.97 | 94 | 587 | 7.16 | 135 |
| Zulapa | Open Pit | 100% | - | | - | - | | - | - | | - | 391 | 3.14 | 39 |
| Meadowbank | Open Pit | 100% | 199 | 1.00 | 6 | 2,386 | 2.29 | 175 | 2,585 | 2.19 | 182 | 68 | 2.17 | 5 |
| Amaruq | Open Pit | 100% | - | | - | 7,118 | 3.15 | 720 | 7,118 | 3.15 | 720 | 978 | 4.30 | 135 |
| Amaruq | Underground | 100% | - | | - | 1,661 | 5.64 | 301 | 1,661 | 5.64 | 301 | 7,704 | 6.50 | 1,609 |
| **Amaruq Total** | | | **-** | | **-** | **8,779** | **3.62** | **1,021** | **8,779** | **3.62** | **1,021** | **8,682** | **6.25** | **1,744** |
| **Meadowbank Complex Total** | | | **199** | **1.00** | **6** | **11,165** | **3.33** | **1,197** | **11,364** | **3.29** | **1,203** | **8,751** | **6.22** | **1,749** |
| Meliadine | Open Pit | 100% | - | | - | 10,481 | 3.46 | 1,166 | 10,481 | 3.46 | 1,166 | 909 | 4.56 | 133 |
| Meliadine | Underground | 100% | - | | - | 14,799 | 4.00 | 1,901 | 14,799 | 4.00 | 1,901 | 12,935 | 6.14 | 2,553 |
| **Meliadine Total** | | | **-** | | **-** | **25,280** | **3.77** | **3,068** | **25,280** | **3.77** | **3,068** | **13,844** | **6.04** | **2,686** |
| Hammond Reef | Open Pit | 50% | 82,831 | 0.70 | 1,862 | 21,377 | 0.57 | 389 | 104,208 | 0.67 | 2,251 | 251 | 0.74 | 6 |
| Upper Beaver | Underground | 50% | - | | - | 1,818 | 3.45 | 202 | 1,818 | 3.45 | 202 | 4,344 | 5.07 | 708 |
| AK Project | Underground | 50% | - | | - | 634 | 6.51 | 133 | 634 | 6.51 | 133 | 1,187 | 5.32 | 203 |
| Anoki-McBean | Underground | 50% | - | | - | 934 | 5.33 | 160 | 934 | 5.33 | 160 | 1,263 | 4.70 | 191 |
| Upper Canada | Open Pit | 50% | - | | - | - | | - | - | | - | 2,443 | 1.97 | 155 |
| Upper Canada | Underground | 50% | - | | - | - | | - | - | | - | 3,606 | 6.22 | 721 |
| **Upper Canada Total** | | | **-** | | **-** | **-** | | **-** | **-** | | **-** | **6,049** | **4.50** | **876** |
| Kittilä | Open Pit | 100% | - | | - | 229 | 3.41 | 25 | 229 | 3.41 | 25 | 373 | 3.89 | 47 |
| Kittilä | Underground | 100% | 1,592 | 2.59 | 132 | 18,909 | 3.12 | 1,899 | 20,501 | 3.08 | 2,032 | 8,992 | 4.20 | 1,213 |
| **Kittilä Total** | | | **1,592** | **2.59** | **132** | **19,138** | **3.13** | **1,924** | **20,730** | **3.09** | **2,057** | **9,364** | **4.18** | **1,260** |
| Kuotko | Open Pit | 100% | - | | - | - | | - | - | | - | 284 | 3.18 | 29 |
| Kylmäkangas | Underground | 100% | - | | - | - | | - | - | | - | 1,896 | 4.11 | 250 |
| Barsele | Open Pit | 55% | - | | - | 2,911 | 1.07 | 100 | 2,911 | 1.07 | 100 | 1,574 | 1.12 | 57 |
| Barsele | Underground | 55% | - | | - | 544 | 2.18 | 38 | 544 | 2.18 | 38 | 8,667 | 2.53 | 705 |
| **Barsele Total** | | | **-** | | **-** | **3,455** | **1.25** | **138** | **3,455** | **1.25** | **138** | **10,241** | **2.31** | **761** |
| Pinos Altos | Open Pit | 100% | - | | - | 621 | 1.10 | 22 | 621 | 1.10 | 22 | 6,165 | 0.61 | 120 |
| Pinos Altos | Underground | 100% | - | | - | 15,537 | 1.85 | 925 | 15,537 | 1.85 | 925 | 5,040 | 2.44 | 396 |
| **Pinos Altos Total** | | | **-** | | **-** | **16,158** | **1.82** | **947** | **16,158** | **1.82** | **947** | **11,205** | **1.43** | **516** |
| Creston Mascota | Open Pit | 100% | - | | - | 2,503 | 0.66 | 53 | 2,503 | 0.66 | 53 | 591 | 0.29 | 6 |
| La India | Open Pit | 100% | 16,252 | 0.32 | 168 | 11,150 | 0.67 | 240 | 27,402 | 0.46 | 409 | 7,055 | 0.41 | 92 |
| Tarachi | Open Pit | 100% | - | | - | 22,665 | 0.40 | 294 | 22,665 | 0.40 | 294 | 6,476 | 0.33 | 68 |
| El Barqueño Gold | Open Pit | 100% | - | | - | 7,980 | 1.27 | 327 | 7,980 | 1.27 | 327 | 8,199 | 1.21 | 318 |
| ***Totals*** | | | ***115,429*** | ***0.81*** | ***3,014*** | ***194,115*** | ***2.07*** | ***12,940*** | ***309,544*** | ***1.60*** | ***15,954*** | ***164,319*** | ***2.87*** | ***15,170*** |

| **SILVER** | **Mining Method** | **Ownership** | 000 Tonnes | g/t | 000 Oz Ag | 000 Tonnes | g/t | 000 Oz Ag | 000 Tonnes | g/t | 000 Oz Ag | 000 Tonnes | g/t | 000 Oz Ag |
|---|---|---|---|---|---|---|---|---|---|---|---|---|---|---|
| LaRonde | Underground | 100% | - | | - | 7,789 | 20.20 | 5,058 | 7,789 | 20.20 | 5,058 | 5,285 | 12.13 | 2,060 |
| Kylmäkangas | Underground | 100% | - | | - | - | | - | - | | - | 1,896 | 31.11 | 1,896 |
| Pinos Altos | Open Pit | 100% | - | | - | 621 | 20.07 | 401 | 621 | 20.07 | 401 | 6,165 | 20.85 | 4,133 |
| Pinos Altos | Underground | 100% | - | | - | 15,537 | 45.28 | 22,621 | 15,537 | 45.28 | 22,621 | 5,040 | 37.67 | 6,104 |
| **Pinos Altos Total** | | | **-** | | **-** | **16,158** | **44.32** | **23,022** | **16,158** | **44.32** | **23,022** | **11,205** | **28.42** | **10,237** |
| Creston Mascota | Open Pit | 100% | - | | - | 2,503 | 6.80 | 547 | 2,503 | 6.80 | 547 | 591 | 5.97 | 113 |
| La India | Open Pit | 100% | 16,252 | 1.80 | 942 | 11,150 | 4.64 | 1,663 | 27,402 | 2.96 | 2,605 | 7,055 | 2.83 | 642 |
| Tarachi | Open Pit | 100% | - | | - | 22,665 | 0.00 | - | 22,665 | 0.00 | - | 6,476 | 0.00 | - |
| El Barqueño Silver | Open Pit | 100% | - | | - | - | | - | - | | - | 9,160 | 107.30 | 31,599 |
| El Barqueño Gold | Open Pit | 100% | - | | - | 7,980 | 4.96 | 1,272 | 7,980 | 4.96 | 1,272 | 8,199 | 18.44 | 4,860 |
| ***Totals*** | | | ***16,252*** | ***1.80*** | ***942*** | ***68,245*** | ***14.39*** | ***31,563*** | ***84,497*** | ***11.96*** | ***32,505*** | ***49,866*** | ***32.07*** | ***51,408*** |

| **COPPER** | **Mining Method** | **Ownership** | 000 Tonnes | % | Tonnes Cu | 000 Tonnes | % | Tonnes Cu | 000 Tonnes | % | Tonnes Cu | 000 Tonnes | % | Tonnes Cu |
|---|---|---|---|---|---|---|---|---|---|---|---|---|---|---|
| LaRonde | Underground | 100% | - | | - | 7,789 | 0.27 | 20,997 | 7,789 | 0.27 | 20,997 | 5,285 | 0.23 | 11,993 |
| Akasaba West | Open Pit | 100% | - | | - | 2,184 | 0.41 | 9,004 | 2,184 | 0.41 | 9,004 | - | | - |
| Upper Beaver | Underground | 50% | - | | - | 1,818 | 0.14 | 2,567 | 1,818 | 0.14 | 2,567 | 4,344 | 0.20 | 8,642 |
| El Barqueño Gold | Open Pit | 100% | - | | - | 7,980 | 0.19 | 14,908 | 7,980 | 0.19 | 14,908 | 8,199 | 0.19 | 15,802 |
| ***Totals*** | | | **-** | | **-** | ***19,771*** | ***0.24*** | ***47,476*** | ***19,771*** | ***0.24*** | ***47,476*** | ***17,828*** | ***0.20*** | ***36,437*** |

| **ZINC** | **Mining Method** | **Ownership** | 000 Tonnes | % | Tonnes Zn | 000 Tonnes | % | Tonnes Zn | 000 Tonnes | % | Tonnes Zn | 000 Tonnes | % | Tonnes Zn |
|---|---|---|---|---|---|---|---|---|---|---|---|---|---|---|
| LaRonde | Underground | 100% | - | | - | 7,789 | 0.76 | 59,228 | 7,789 | 0.76 | 59,228 | 5,285 | 0.40 | 21,026 |
| ***Totals*** | | | **-** | | **-** | ***7,789*** | ***0.76*** | ***59,228*** | ***7,789*** | ***0.76*** | ***59,228*** | ***5,285*** | ***0.40*** | ***21,026*** |

# Notes to Investors Regarding The Use of Mineral Resources

**Cautionary Note to Investors Concerning Estimates of Measured and Indicated Mineral Resources**

This presentation uses the terms “measured mineral resources” and “indicated mineral resources”. Investors are advised that while those terms are recognized and required by Canadian regulations, the SEC does not recognize them. **Investors are cautioned not to assume that any part or all of mineral deposits in these categories will ever be converted into mineral reserves.**

**Cautionary Note to Investors Concerning Estimates of Inferred Mineral Resources**

This presentation also uses the term “inferred mineral resources”. Investors are advised that while this term is recognized and required by Canadian regulations, the SEC does not recognize it. “Inferred mineral resources” have a great amount of uncertainty as to their existence, and great uncertainty as to their economic and legal feasibility. It cannot be assumed that all or any part of an inferred mineral resource will ever be upgraded to a higher category. Under Canadian rules, estimates of inferred mineral resources may not form the basis of feasibility or pre-feasibility studies, except in rare cases. **Investors are cautioned not to assume that any part or all of an inferred mineral resource exists, or is economically or legally mineable.**

**Scientific and Technical Data**

**Cautionary Note To U.S. Investors** - The SEC permits U.S. mining companies, in their filings with the SEC, to disclose only those mineral deposits that a company can economically and legally extract or produce. Agnico Eagle reports mineral reserve and mineral resource estimates in accordance with the Canadian Institute of Mining, Metallurgy and Petroleum *Best Practice Guidelines for Exploration* and *Best Practice Guidelines for Estimation of Mineral Resources and Mineral Reserves* in accordance with the Canadian securities regulatory authorities' (the "CSA") National Instrument 43-101 Standards of Disclosure for Mineral Projects ("NI 43-101"). These standards are similar to those used by the SEC’s Industry Guide No. 7, as interpreted by Staff at the SEC ("Guide 7"). However, the definitions in NI 43-101 differ in certain respects from those under Guide 7. Accordingly, mineral reserve information contained herein may not be comparable to similar information disclosed by U.S. companies. Under the requirements of the SEC, mineralization may not be classified as a "reserve" unless the determination has been made that the mineralization could be economically and legally produced or extracted at the time the reserve determination is made. A "final" or "bankable" feasibility study is required to meet the requirements to designate mineral reserves under Industry Guide 7. Agnico Eagle uses certain terms in this presentation, such as "measured", "indicated", "inferred" and "resources" that the SEC guidelines strictly prohibit U.S. registered companies from including in their filings with the SEC.

**Assumptions used for the December 31, 2017 mineral reserves estimate at all mines and advanced projects reported by the Company**

| | Metal prices | | | | Exchange rates | | |
|---|---|---|---|---|---|---|---|
| | Gold (US$/oz) | Silver (US$/oz) | Copper (US$/lb) | Zinc (US$/lb) | C$ per US$1.00 | Mexican peso per US$1.00 | US$ per €1.00 |
| Long-life operations and projects | $1,150 | $16.00 | $2.50 | $1.00 | C$1.20 | MXP16.00 | US$1.15 |
| Short-life operations – Lapa, Meadowbank mine, Santos Nino pit and Creston Mascota satellite operation at Pinos Altos | | | | | C$1.25 | MXP17.00 | Not applicable |
| Upper Canada, Upper Beaver*, Canadian Malartic mine** | $1,200 | Not applicable | $2.75 | Not applicable | C$1.25 | Not applicable | Not applicable |

**The Upper Beaver project has a C$125/tonne net smelter return (NSR)*
***The Canadian Malartic mine uses a cut-off grade between 0.35 g/t and 0.37 g/t gold (depending on the deposit)*

NI 43-101 requires mining companies to disclose mineral reserves and mineral resources using the subcategories of "proven mineral reserves”, "probable mineral reserves”, "measured mineral resources”, "indicated mineral resources” and "inferred mineral resources”. Mineral resources that are not mineral reserves do not have demonstrated economic viability.

# Notes to Investors Regarding The Use of Mineral Resources

A mineral reserve is the economically mineable part of a measured and/or indicated mineral resource. It includes diluting materials and allowances for losses, which may occur when the material is mined or extracted and is defined by studies at pre-feasibility or feasibility level as appropriate that include application of modifying factors. Such studies demonstrate that, at the time of reporting, extraction could reasonably be justified.

Modifying factors are considerations used to convert mineral resources to mineral reserves. These include, but are not restricted to, mining, processing, metallurgical, infrastructure, economic, marketing, legal, environmental, social and governmental factors.

A proven mineral reserve is the economically mineable part of a measured mineral resource. A proven mineral reserve implies a high degree of confidence in the modifying factors. A probable mineral reserve is the economically mineable part of an indicated and, in some circumstances, a measured mineral resource. The confidence in the modifying factors applying to a probable mineral reserve is lower than that applying to a proven mineral reserve.

A mineral resource is a concentration or occurrence of solid material of economic interest in or on the Earth's crust in such form, grade or quality and quantity that there are reasonable prospects for eventual economic extraction. The location, quantity, grade or quality, continuity and other geological characteristics of a mineral resource are known, estimated or interpreted from specific geological evidence and knowledge, including sampling.

A measured mineral resource is that part of a mineral resource for which quantity, grade or quality, densities, shape and physical characteristics are estimated with confidence sufficient to allow the application of modifying factors to support detailed mine planning and final evaluation of the economic viability of the deposit. Geological evidence is derived from detailed and reliable exploration, sampling and testing and is sufficient to confirm geological and grade or quality continuity between points of observation. An indicated mineral resource is that part of a mineral resource for which quantity, grade or quality, densities, shape and physical characteristics are estimated with sufficient confidence to allow the application of modifying factors in sufficient detail to support mine planning and evaluation of the economic viability of the deposit. Geological evidence is derived from adequately detailed and reliable exploration, sampling and testing and is sufficient to assume geological and grade or quality continuity between points of observation. An inferred mineral resource is that part of a mineral resource for which quantity and grade or quality are estimated on the basis of limited geological evidence and sampling. Geological evidence is sufficient to imply but not verify geological and grade or quality continuity.

**Investors are cautioned not to assume that part or all of an inferred mineral resource exists, or is economically or legally mineable.**

A feasibility study is a comprehensive technical and economic study of the selected development option for a mineral project that includes appropriately detailed assessments of applicable modifying factors together with any other relevant operational factors and detailed financial analysis that are necessary to demonstrate, at the time of reporting, that extraction is reasonably justified (economically mineable). The results of the study may reasonably serve as the basis for a final decision by a proponent or financial institution to proceed with, or finance, the development of the project. The confidence level of the study will be higher than that of a Pre-Feasibility Study.

The effective date for all of the Company's mineral resource and mineral reserve estimates in this presentation is December 31, 2017. Additional information about each of the mineral projects that is required by NI 43-101, sections 3.2 and 3.3 and paragraphs 3.4 (a), (c) and (d) can be found in the Technical Reports filed by Agnico Eagle, which may be found at www.sedar.com. Other important operating information can be found in the Company's AIF and Form 40-F.

The scientific and technical information relating to Agnico Eagle's mineral reserves and mineral resources contained herein (other than the Canadian Malartic mine) has been approved by Daniel Doucet, Eng., Senior Corporate Director, Reserve Development; and relating to mineral reserves and mineral resources at the Canadian Malartic mine contained herein has been approved by Donald Gervais, P.Geo., Director of Technical Services at Canadian Malartic Corporation. Each of them is a "Qualified Person" for the purposes of NI 43-101.



AGNICO EAGLE

**Trading Symbol:**
AEM on TSX & NYSE

**Investor Relations:**
416-947-1212
info@agnicoeagle.com

agnicoeagle.com

WORLD GOLD COUNCIL